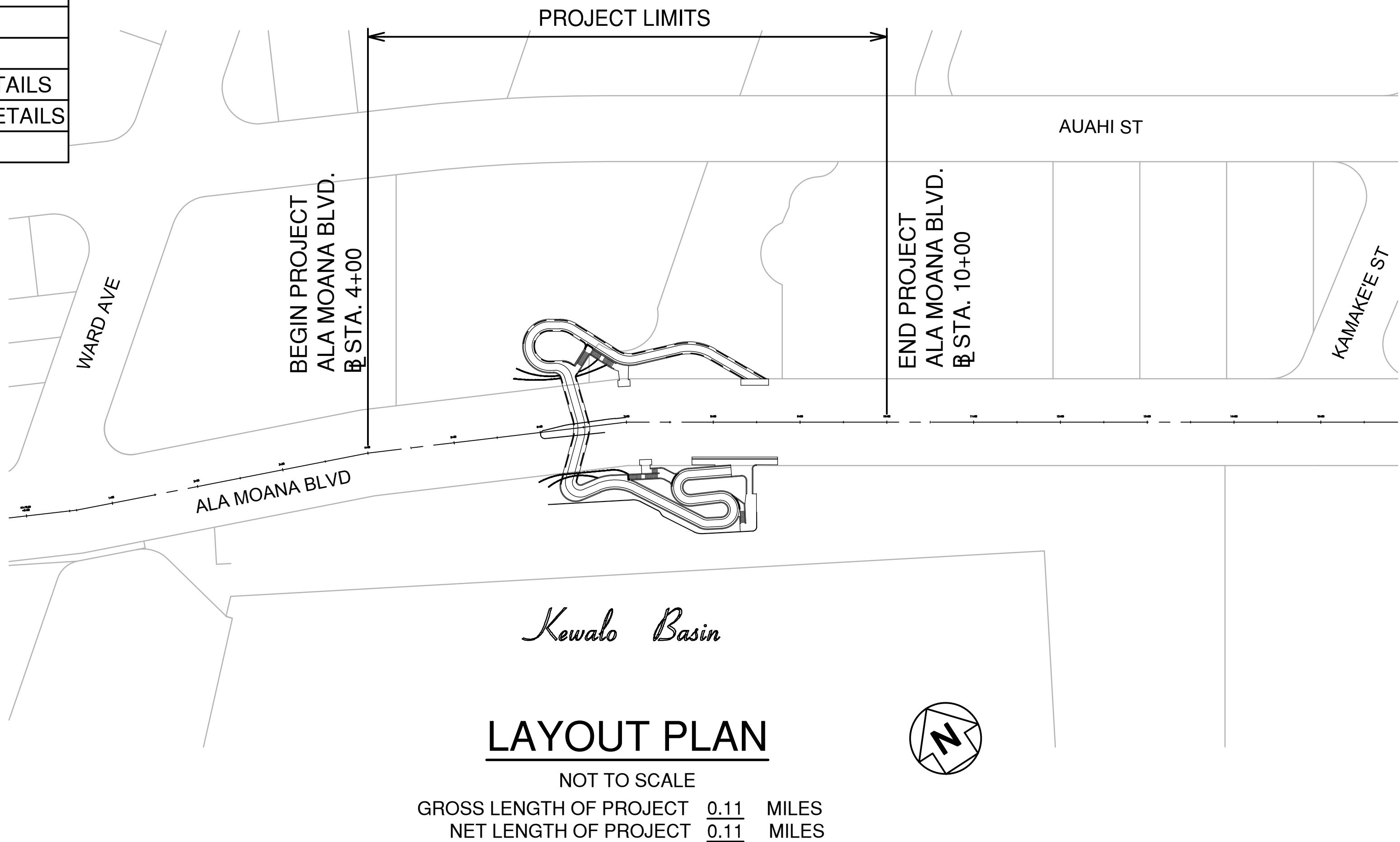


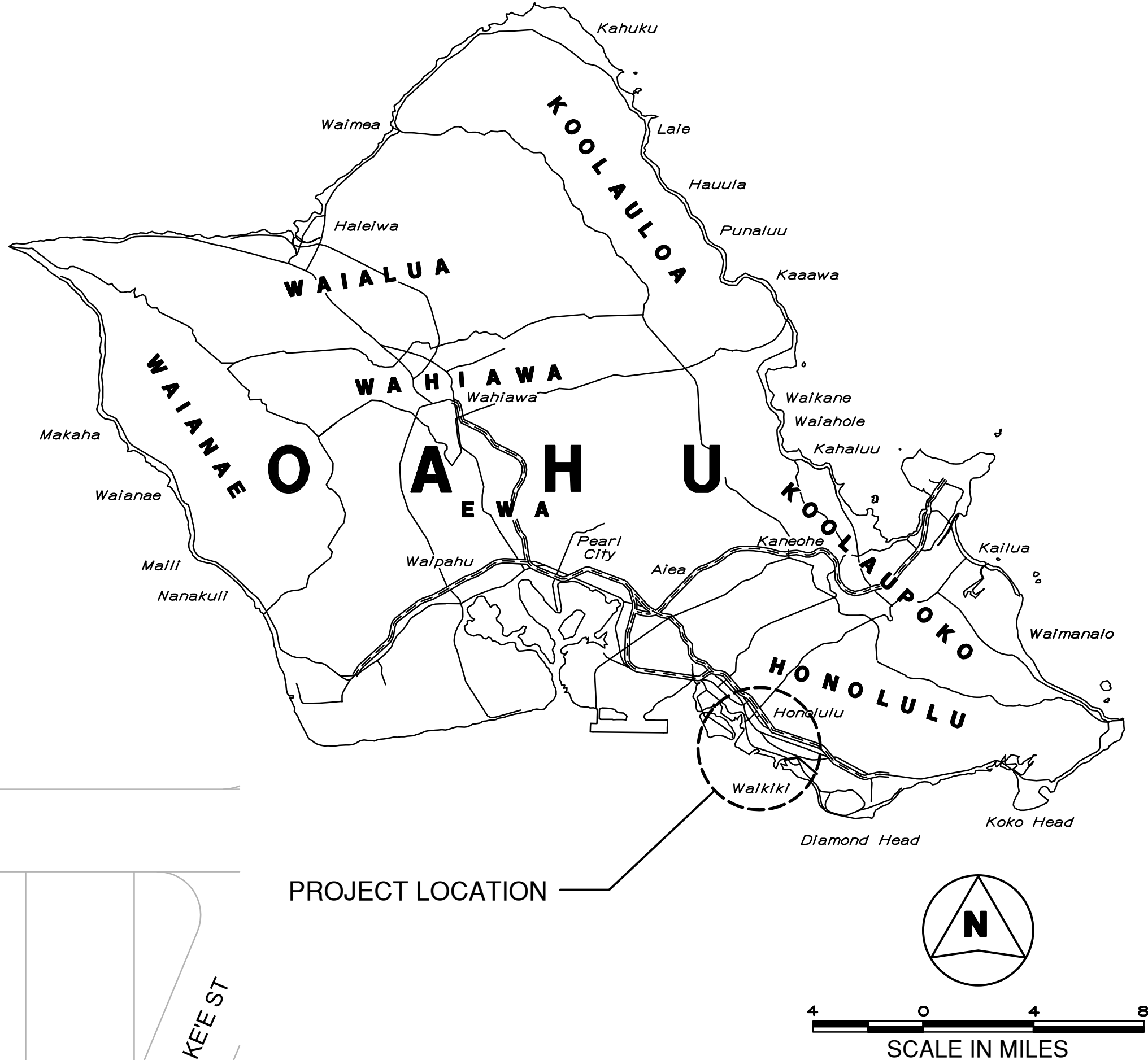
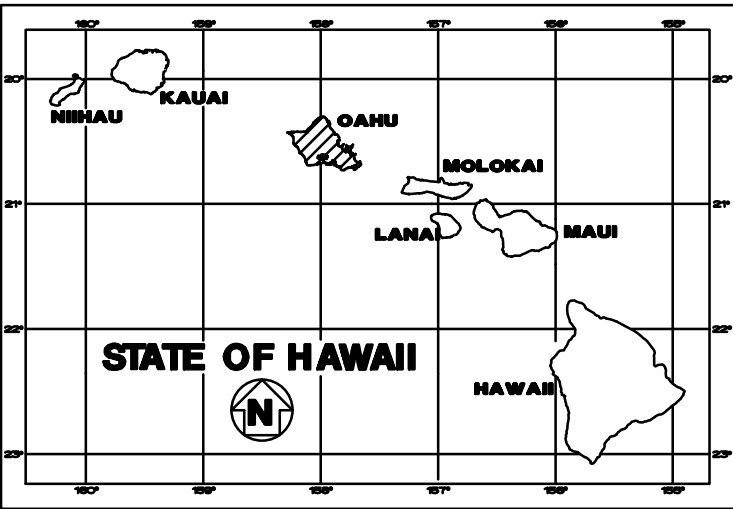
INDEX OF DRAWINGS	
SHEET NO.	DESCRIPTION
1	TITLE SHEET
2	STANDARD PLAN SUMMARY
3	GENERAL LAYOUT PLAN
4 - 7	GENERAL NOTES, LEGEND AND ABBREVIATIONS
8 - 11	UTILITY NOTES
12 - 13	EASEMENT AND CONSTRUCTION PARCEL MAPS
14 - 18	WATER POLLUTION AND EROSION CONTROL NOTES & DETAILS
19 - 22	EROSION CONTROL PLANS
23 - 25	DEMOLITION PLANS
26 - 27	TYPICAL SECTIONS
28 - 34	ALIGNMENT PLANS
35 - 36	WALL ALIGNMENT PLANS
37 - 38	GEOTECHNICAL LOAD TRANSFER PLANS
39 - 47	ROADWAY PLANS
48 - 52	ROADWAY CONSTRUCTION DETAILS
53 - 59	SPOT ELEVATION PLANS
60	CONSTRUCTION GRADING PLAN
61 - 63	DRAINAGE AND GRADING PLANS
64	DRAINAGE PROFILE & DETAILS
65 - 67	SIGNING AND PAVEMENT MARKINGS NOTES, PLANS AND DETAILS
68 - 77	TRAFFIC CONTROL NOTES AND PLANS
78 - 110	ELECTRICAL PLANS
111 - 114	HANDRAIL LAYOUT AND DETAILS
115 - 245	STRUCTURAL PLANS
246 - 268	BORING LOG NOTES, PLANS AND DETAILS
269 - 289	LANDSCAPING NOTES, PLANS AND DETAILS
290 - 295	CROSS SECTIONS

WSP USA INC. DESIGNED BY
692-7548 PHONE
JULY 2021 DATE
HAWAII-DO MANAGED BY

STATE OF HAWAII
DEPARTMENT OF TRANSPORTATION
HIGHWAYS DIVISION
HONOLULU, HAWAII
PLANS FOR
ALA MOANA BOULEVARD
ELEVATED PEDESTRIAN WALKWAY
FEDERAL-AID PROJECT NO. BLD-092-1(029)
DISTRICT OF HONOLULU
ISLAND OF OAHU



FED. ROAD DIST. NO.	STATE	FEDERAL AID PROJ. NO.	FISCAL YEAR	SHEET NO.	TOTAL SHEETS
HAWAII	HAW.	BLD-092-1(029)	2021	1	295



FEDERAL AID INTERSTATE PROJECTS PREVIOUSLY CONSTRUCTED OR UNDER CONSTRUCTION

MILE POST 7.49 TO MILE POST 7.60

DESIGN DESIGNATION

FUTURE ADT (2040)	67,000
DESIGN ADT (2020)	63,300
DHV	5,360
D	.55/45
T	8.0
T24	9.0
V	35 mph

DEPARTMENT OF TRANSPORTATION
STATE OF HAWAII
APPROVED:
Jul 19, 2021
DIR. OF TRANSPORTATION DATE