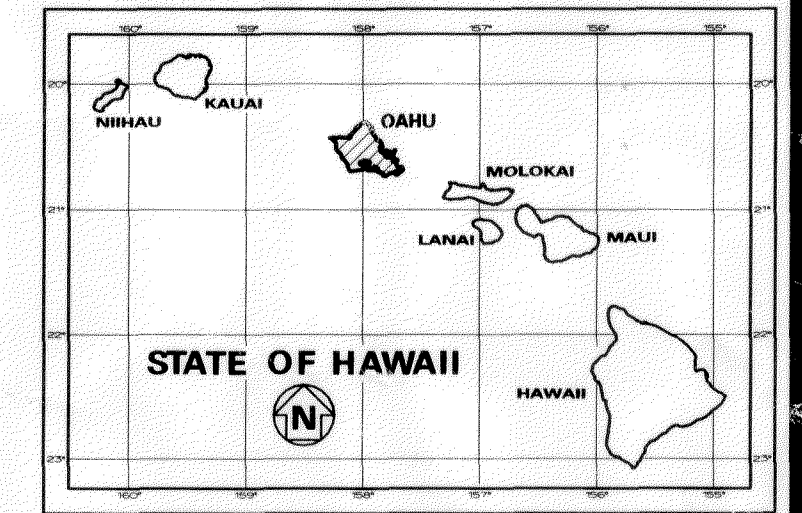


INDEX TO DRAWINGS	
SHEET NO.	DESCRIPTION
1	TITLE SHEET
2	STANDARD PLANS SUMMARY
3	GENERAL NOTES & LEGEND
4 - 5	WATER POLLUTION & EROSION CONTROL NOTES
6 - 7	UTILITY NOTES
8 - 21	LANDSCAPE PLANS
22 - 25	LANDSCAPE DETAILS & NOTES
26 - 38	IRRIGATION PLANS
39 - 42	IRRIGATION DETAILS & NOTES

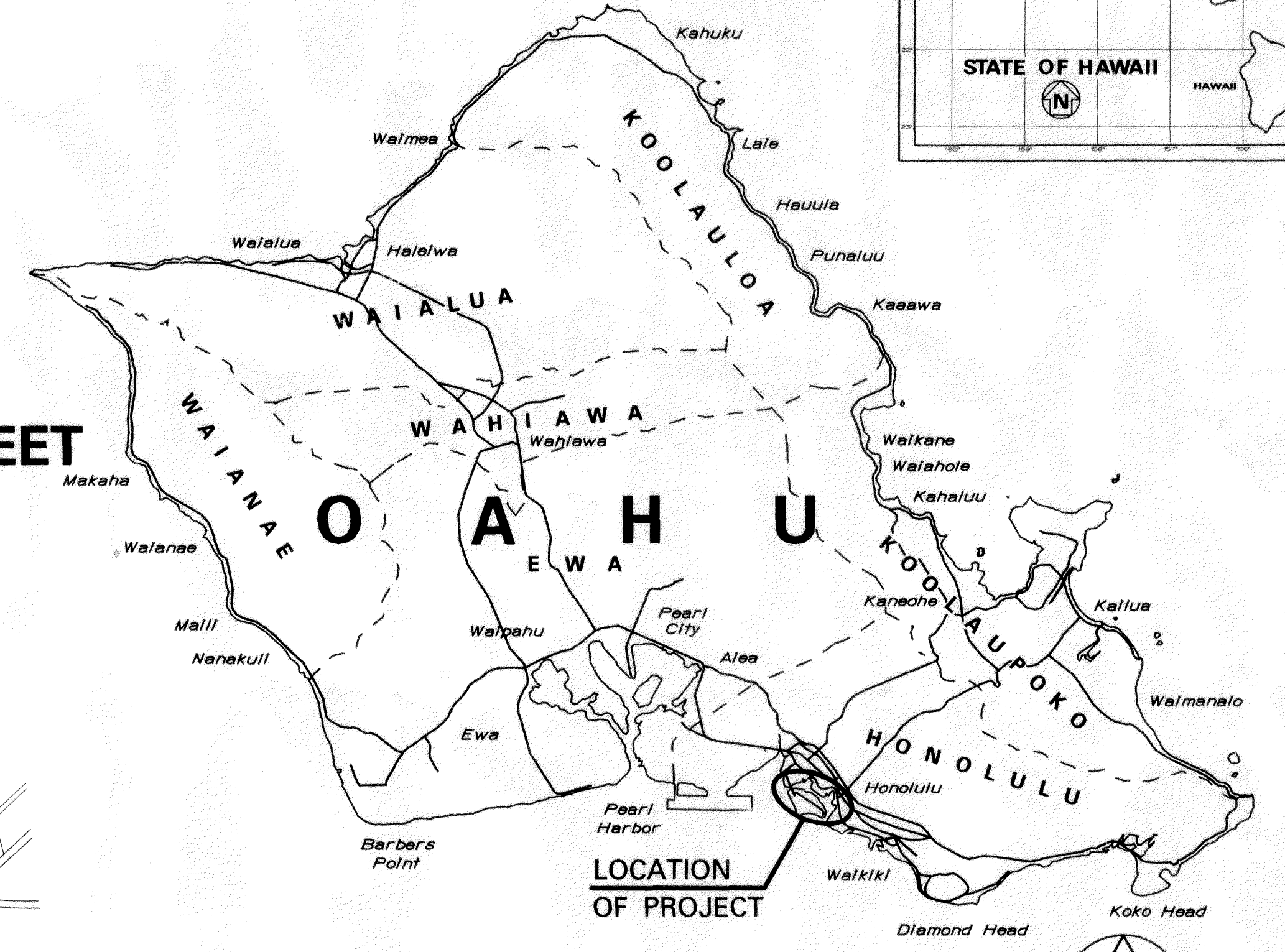
FED. ROAD DIST. NO.	STATE	PROJ. NO.	FISCAL YEAR	SHEET NO.	TOTAL SHEETS
HAWAII	HAW.	92A-01-11M	2011	1	42



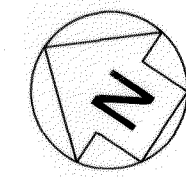
STATE OF HAWAII
DEPARTMENT OF TRANSPORTATION
HIGHWAYS DIVISION
HONOLULU, HAWAII

"AS-BUILT"
PLANS FOR
NIMITZ HIGHWAY
MEDIAN IMPROVEMENTS
SAND ISLAND ACCESS ROAD TO VICINITY OF ALAKAWA STREET
PROJECT NO. 92A-01-11M


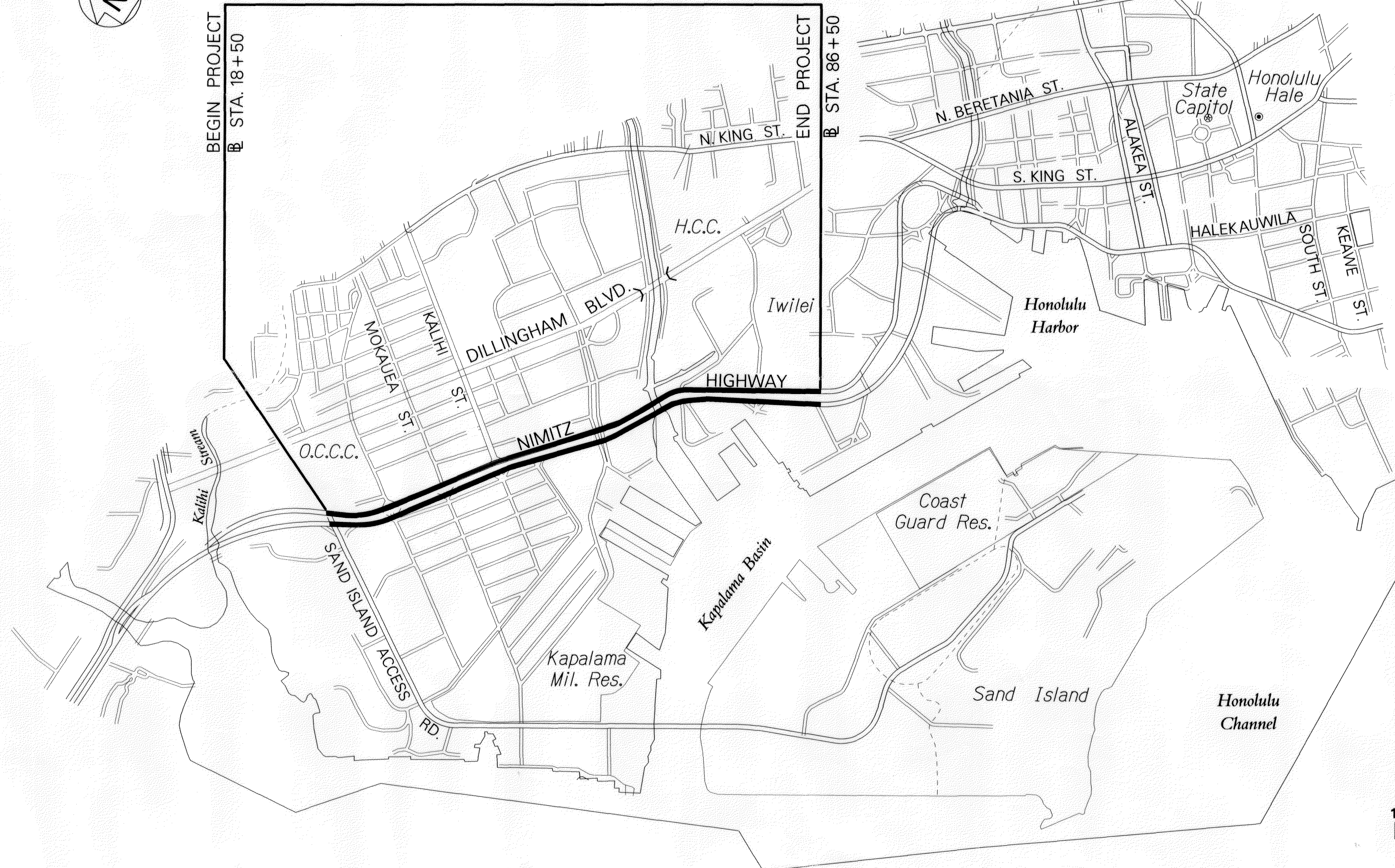
DISTRICT OF HONOLULU
ISLAND OF OAHU



LOCATION OF PROJECT



LOCATION



SCALE IN MILES

1 MILE POST 3.9 TO MILE POST 5.31

HWY-DL DESIGNED BY _____
 HWY-DL MANAGED BY _____
 692-8363 PHONE _____
 MAR., 2011 DATE _____

CHANGES MADE DURING CONSTRUCTION HAVE BEEN INCORPORATED ON THESE PLANS EXCEPT CHANGES IN THE ORIGINAL THEORETICAL QUANTITIES. FOR ACTUAL QUANTITIES, REFER TO PROJECT LEDGER AND/OR COMPUTATION BOOK.

Samuel Prometa 2/10/13
RESIDENT ENGINEER DATE

SCALE IN THOUSAND FEET

DEPARTMENT OF TRANSPORTATION
STATE OF HAWAII
APPROVED: _____ APR 09 2011
DIR. OF TRANSPORTATION DATE