

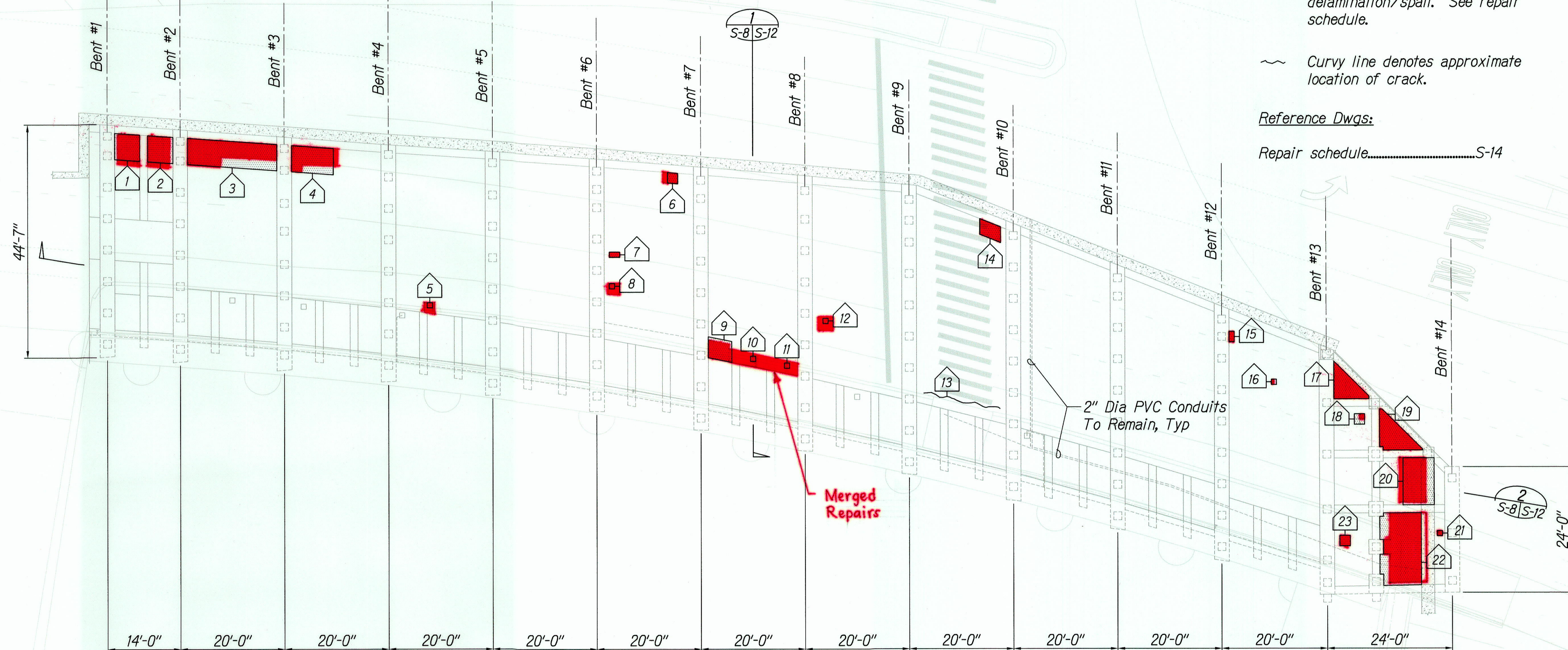
FED. ROAD DIST. NO.	STATE	PROJ. NO.	FISCAL YEAR	SHEET NO.	TOTAL SHEETS
HAWAII	HAW.	92A-01-10M	2010	10	44

Legend:

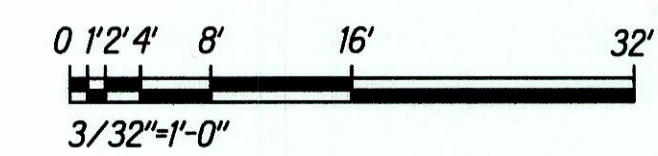

- # Bridge repair number corresponding to repair schedule.
- Shaded area denotes approximate location of beam/bentcap soffit delamination/spall. See repair schedule.
- Curvy line denotes approximate location of crack.

Reference Dwgs:

Repair schedule.....S-14



A SLIP COVER #3 SOFFIT PLAN
S-8/S-8 SCALE: 3/32" = 1'-0"



SURVEY PLOTTED BY	DATE
DRAWN BY	
CHECKED BY	
QUANTITIES BY	
CHECKED BY	
ORIGINAL PLAN	
NO. _____	

STATE OF HAWAII
DEPARTMENT OF TRANSPORTATION
HIGHWAYS DIVISION

**SLIP COVER #3
SOFFIT PLAN**

NIMITZ HIGHWAY
Rehabilitation of Honolulu Slip Cover
and Slip Cover #3
Project No. 92A-01-10M

Scale: 3/32" = 1'-0" Date: April 2010

SHEET No. S-8 OF 19 SHEETS

LICENSE EXPIRES: 4/30/10
THIS WORK WAS PREPARED BY ME OR UNDER MY SUPERVISION AND CONSTRUCTION OF THIS PROJECT WILL BE UNDER MY OBSERVATION AS DEFINED IN H.A.R. TITLE 16, CHAPTER 115, RULES OF THE BOARD OF PROFESSIONAL ENGINEERS, ARCHITECTS AND SURVEYORS, STATE OF HAWAII.

Dwight M. Okawa

"AS-BUILT"

FED. ROAD DIST. NO.	STATE	PROJ. NO.	FISCAL YEAR	SHEET NO.	TOTAL SHEETS
HAWAII	HAW.	92A-01-10M	2010	11	44

Legend:

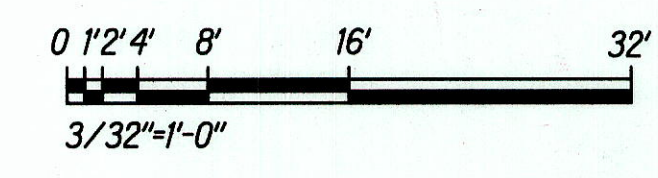

- # Bridge repair number corresponding to repair schedule.
- Shaded area denotes approximate location of beam/bentcap soffit delamination/spall. See repair schedule.
- Solid line denotes approximate location of beam/bentcap sides delamination/spall.

Reference Dwgs:

Repair schedule.....S-14



A SLIP COVER #3 BEAM/BENTCAP PLAN
 S-9/S-9 SCALE: 3/32" = 1'-0"



SURVEY PLOTTED BY	DATE
DRAWN BY	
REVISIONS BY	
QUANTITIES BY	
CHECKED BY	
ORIGINAL PLAN	
NOTEBOOK	
No.	

DWIGHT M. OKAWA
 LICENSED PROFESSIONAL ENGINEER
 NO. 4545-S
 HAWAII, U.S.A.

STATE OF HAWAII
 DEPARTMENT OF TRANSPORTATION
 HIGHWAYS DIVISION

**SLIP COVER #3
 BEAM/BENTCAP PLAN**

NIMITZ HIGHWAY
 Rehabilitation of Honolulu Slip Cover
 and Slip Cover #3
 Project No. 92A-01-10M

Scale: 3/32" = 1'-0" Date: April 2010

SHEET No. S-9 OF 19 SHEETS

"AS BUILT"

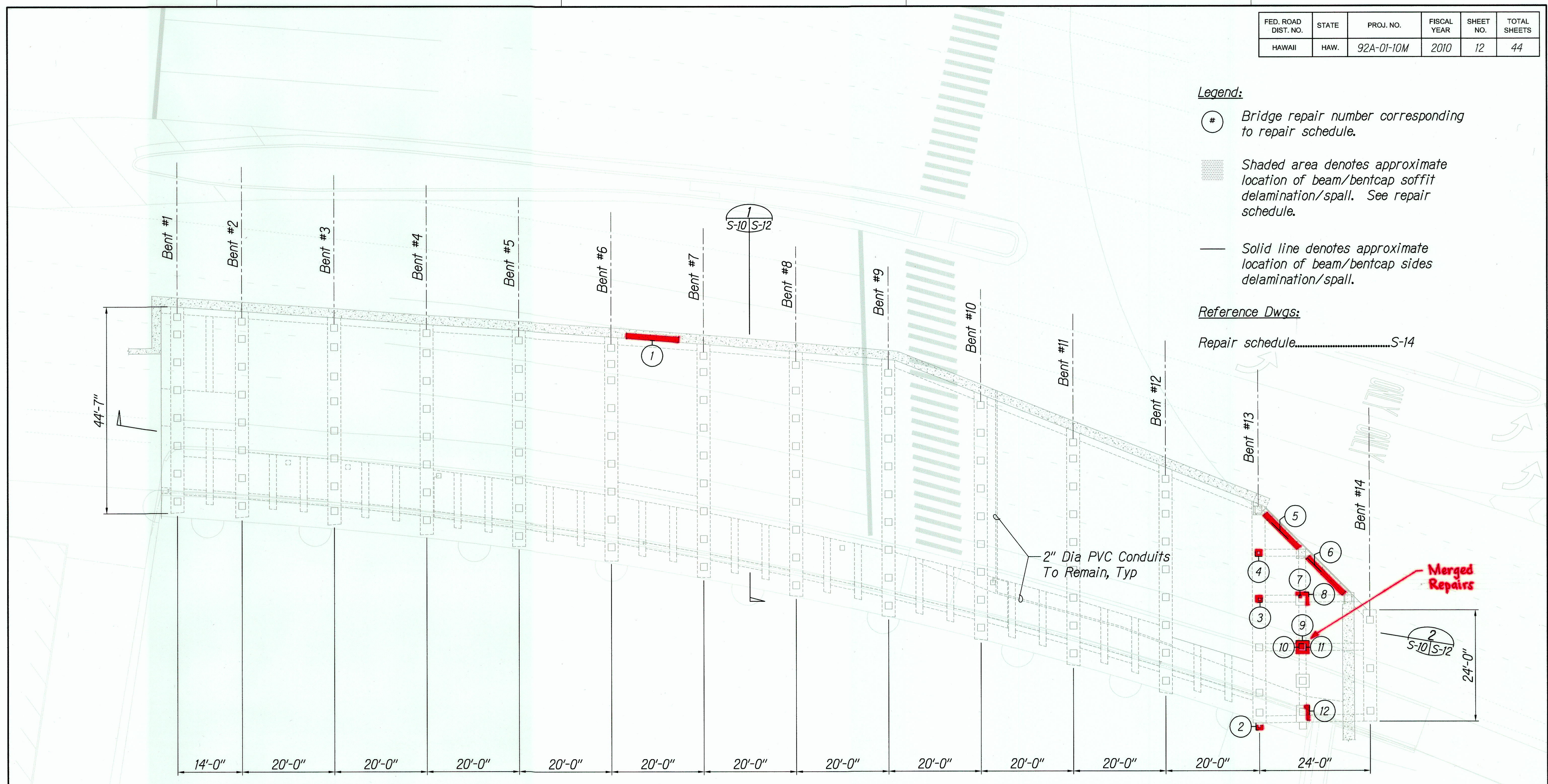
FED. ROAD DIST. NO.	STATE	PROJ. NO.	FISCAL YEAR	SHEET NO.	TOTAL SHEETS
HAWAII	HAW.	92A-01-10M	2010	12	44

Legend:

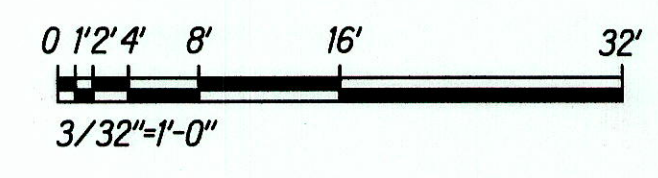

- ⊙ # Bridge repair number corresponding to repair schedule.
- ▨ Shaded area denotes approximate location of beam/bentcap soffit delamination/spall. See repair schedule.
- Solid line denotes approximate location of beam/bentcap sides delamination/spall.

Reference Dwgs:

Repair schedule.....S-14



A SLIP COVER #3 PILE/PILECAP PLAN
 S-10/S-10 SCALE: 3/32" = 1'-0"



DESIGNED BY	DATE
TRACED BY	
DESIGNED BY	
QUANTITIES BY	
CHECKED BY	
ORIGINAL PLAN	
NOTEBOOK	
No.	

LICENSE EXPIRES: 4/30/10

THIS WORK WAS PREPARED BY ME OR UNDER MY SUPERVISION AND CONSTRUCTION OF THIS PROJECT WILL BE UNDER MY OBSERVATION AS DEFINED IN HAWAII TITLE 16, CHAPTER 115, RULES OF THE BOARD OF PROFESSIONAL ENGINEERS, ARCHITECTS AND SURVEYORS, STATE OF HAWAII.

Dwight M. Okawa

STATE OF HAWAII
 DEPARTMENT OF TRANSPORTATION
 HIGHWAYS DIVISION

**SLIP COVER #3
 PILE/PILECAP PLAN**

NIMITZ HIGHWAY
 Rehabilitation of Honolulu Slip Cover
 and Slip Cover #3
 Project No. 92A-01-10M

Scale: 3/32" = 1'-0" Date: April 2010

SHEET No. S-10 OF 19 SHEETS

"AS-BUILT"