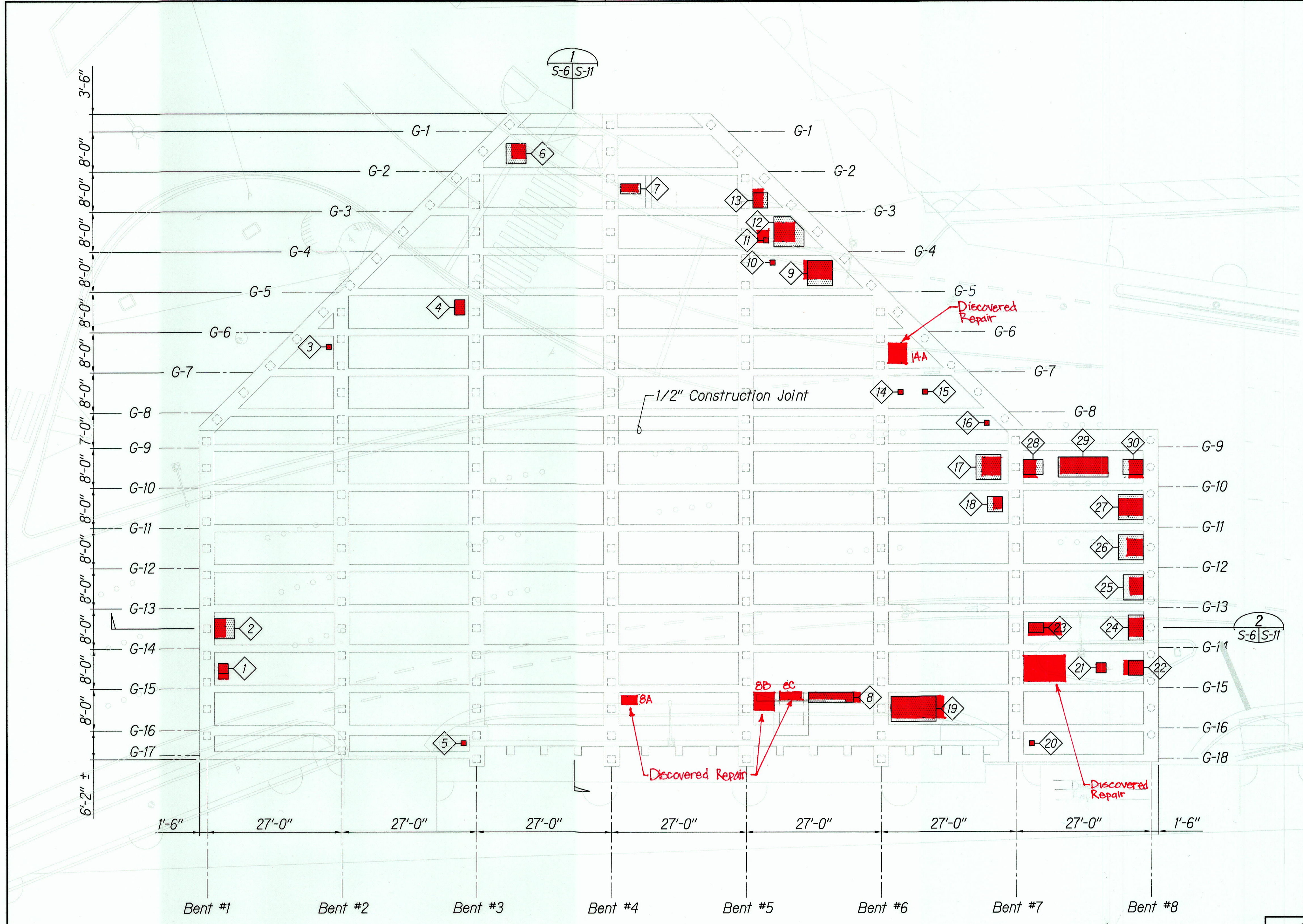


FED. ROAD DIST. NO.	STATE	PROJ. NO.	FISCAL YEAR	SHEET NO.	TOTAL SHEETS
HAWAII	HAW.	92A-01-10M	2010	8	44

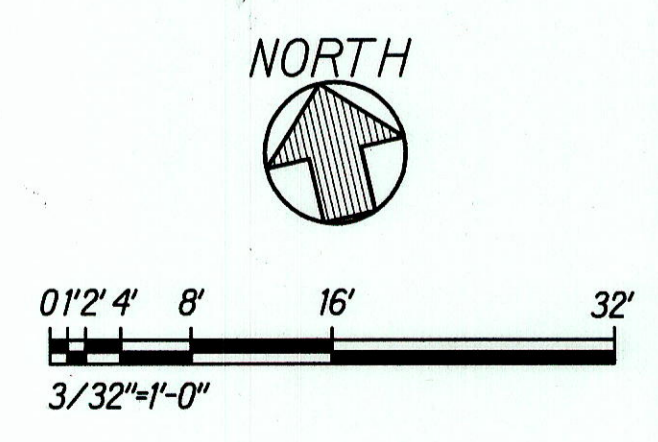
- Legend:**
- # Bridge repair number corresponding to repair schedule.
 - Shaded area denotes approximate location of beam/bentcap soffit delamination/spall. See repair schedule.
 - Solid line denotes approximate location of beam/bentcap sides delamination/spall.

Reference Dwg:
Repair schedule.....S-13



SURVEY PLOTTED BY	DATE
DRAWN BY	
TRACED BY	
DESIGNED BY	
QUANTITIES BY	
CHECKED BY	
ORIGINAL PLAN	
NO. _____	

A HONOLULU SLIP COVER SOFFIT PLAN
S-6/S-6 SCALE: 3/32" = 1'-0"



STATE OF HAWAII
DEPARTMENT OF TRANSPORTATION
HIGHWAYS DIVISION

**HONOLULU SLIP COVER
SOFFIT PLAN**

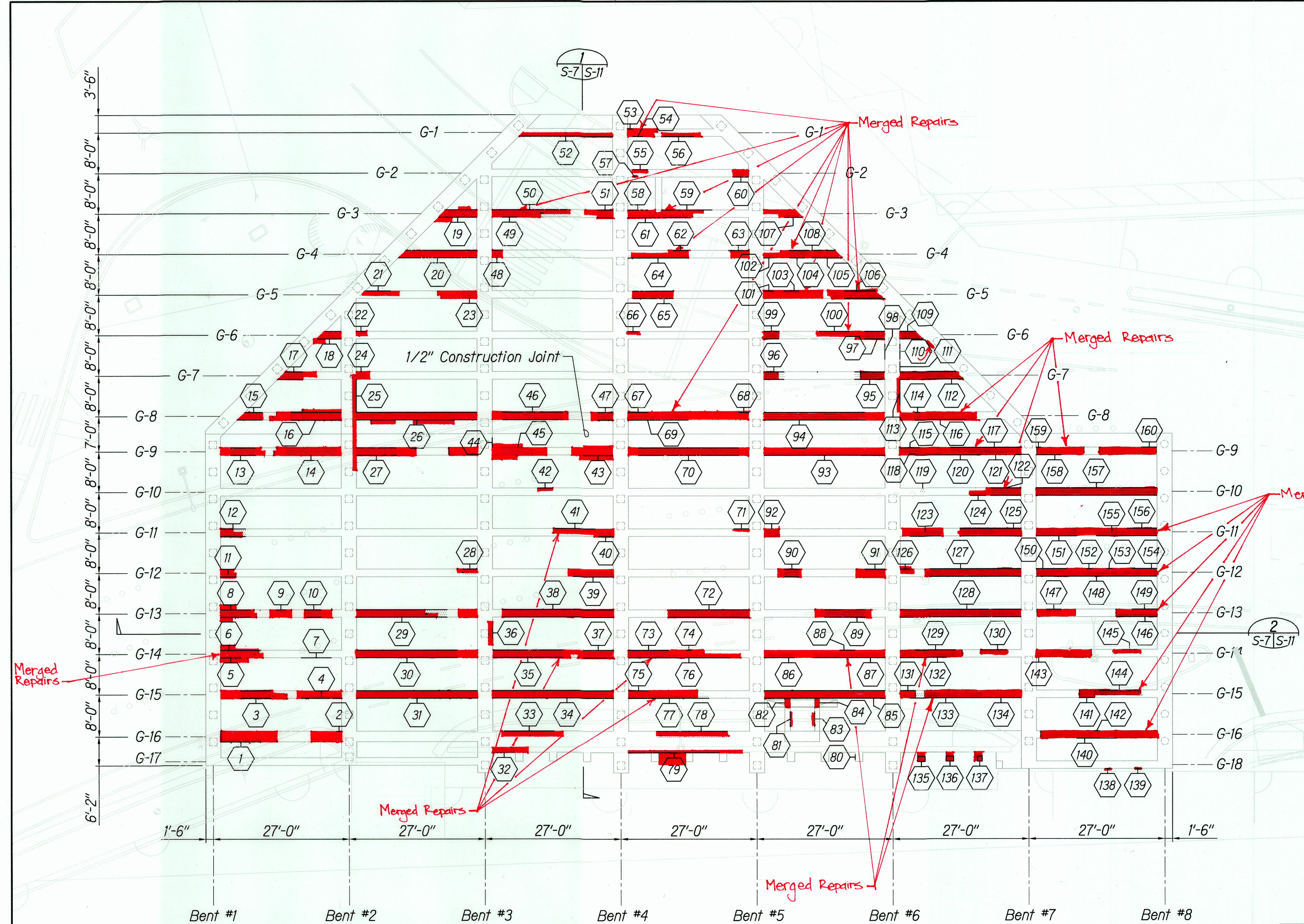
NIMITZ HIGHWAY
Rehabilitation of Honolulu Slip Cover
and Slip Cover #3
Project No. 92A-01-10M

Scale: 3/32" = 1'-0" Date: April 2010

SHEET No. S-6 OF 19 SHEETS

"AS-BUILT"

FED. ROAD DIST. NO.	STATE	PROJ. NO.	FISCAL YEAR	SHEET NO.	TOTAL SHEETS
HAWAII	HAW.	92A-01-10M	2010	9	44


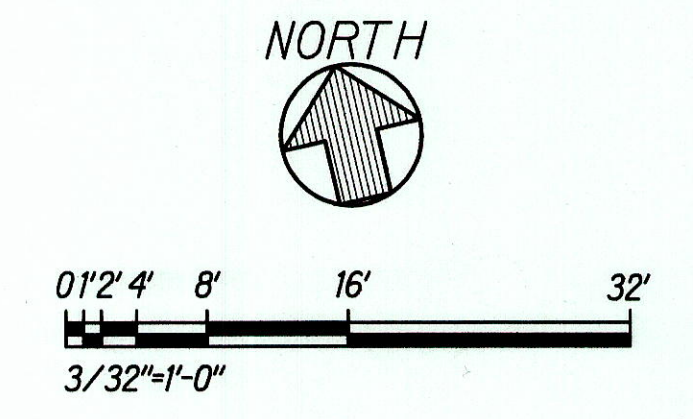


- Legend:**
- # Bridge repair number corresponding to repair schedule.
 - Shaded area denotes approximate location of beam/bentcap soffit delamination/spall. See repair schedule.
 - Solid line denotes approximate location of beam/bentcap sides delamination/spall.

Reference Dwgs:
 Repair schedule.....S-13

SURVEY PLOTTED BY	DATE
DRAWN BY	
CHECKED BY	
QUANTITIES BY	
CHECKED BY	
ORIGINAL PLAN	
NO.	

A HONOLULU SLIP COVER BEAM/BENTCAP PLAN
 SCALE: 3/32" = 1'-0"



STATE OF HAWAII
 DEPARTMENT OF TRANSPORTATION
 HIGHWAYS DIVISION
**HONOLULU SLIP COVER
 BEAM/BENTCAP PLAN**
 NIMITZ HIGHWAY
 Rehabilitation of Honolulu Slip Cover
 and Slip Cover #3
 Project No. 92A-01-10M
 Scale: 3/32" = 1'-0" Date: April 2010
 SHEET No. S-7 OF 19 SHEETS

"AS BUILT"