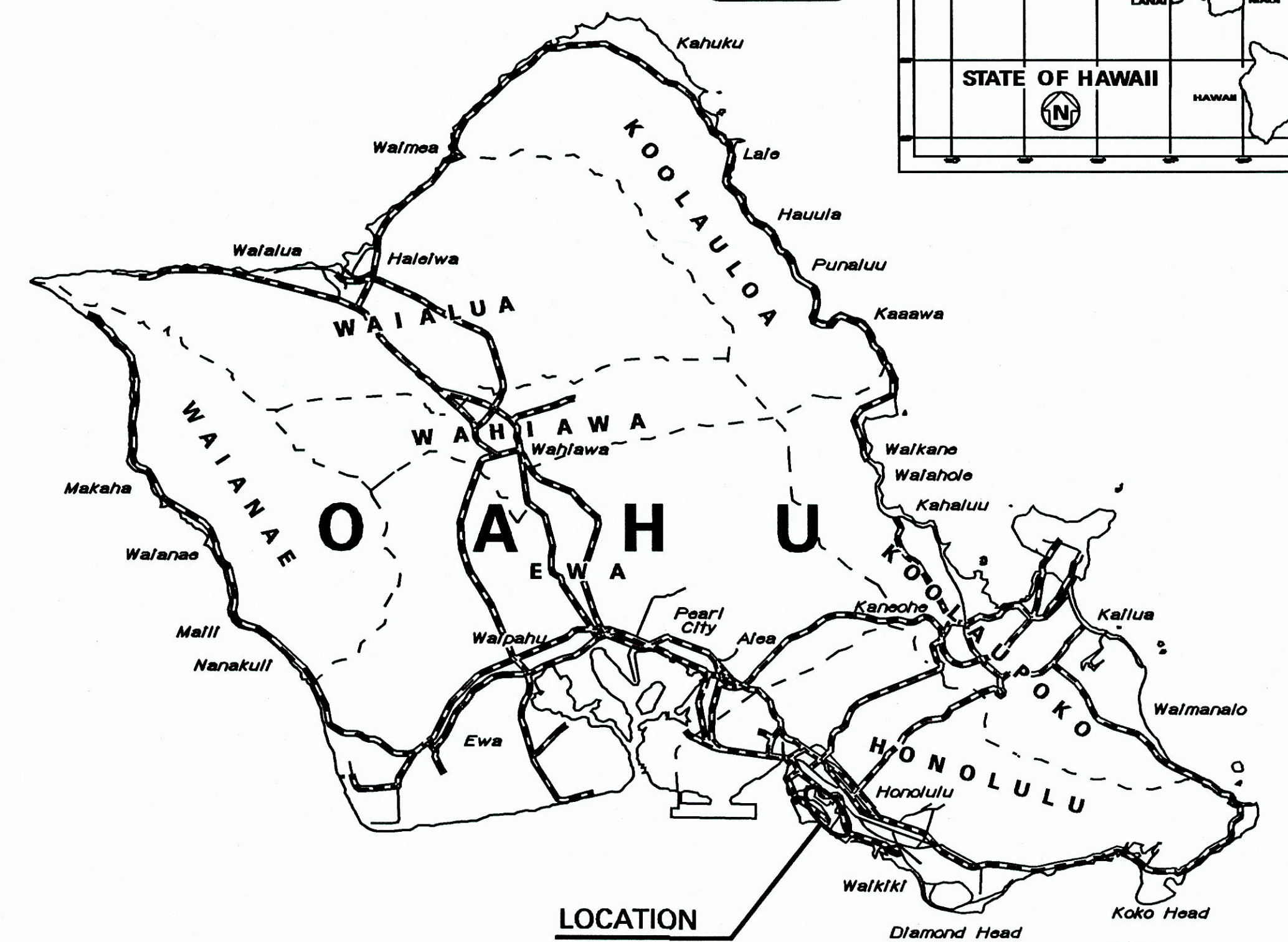
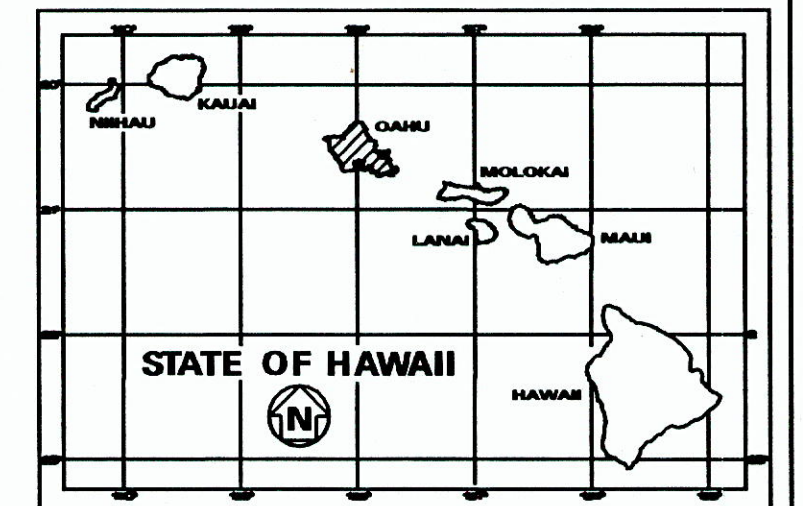


INDEX TO DRAWINGS	
SHEET NO.	DESCRIPTION
1	TITLE SHEET
2	STANDARD PLAN SUMMARY
3	GENERAL NOTES & LEGEND
4 - 5	HECO NOTES
6 - 7	WATER POLLUTION & EROSION CONTROL NOTES
8 - 10	LANDSCAPE PLANS
11 - 13	IRRIGATION NOTES & DETAILS
14 - 16	IRRIGATION PLANS
17 - 18	PLANTING DETAILS


STATE OF HAWAII
DEPARTMENT OF TRANSPORTATION
HIGHWAYS DIVISION
HONOLULU, HAWAII
"AS-BUILT"
PLANS FOR
NIMITZ HIGHWAY
MEDIAN EROSION CONTROL
SUMNER STREET TO RICHARDS STREET
PROJECT NO. 92A-02-09M

DISTRICT OF HONOLULU
ISLAND OF OAHU

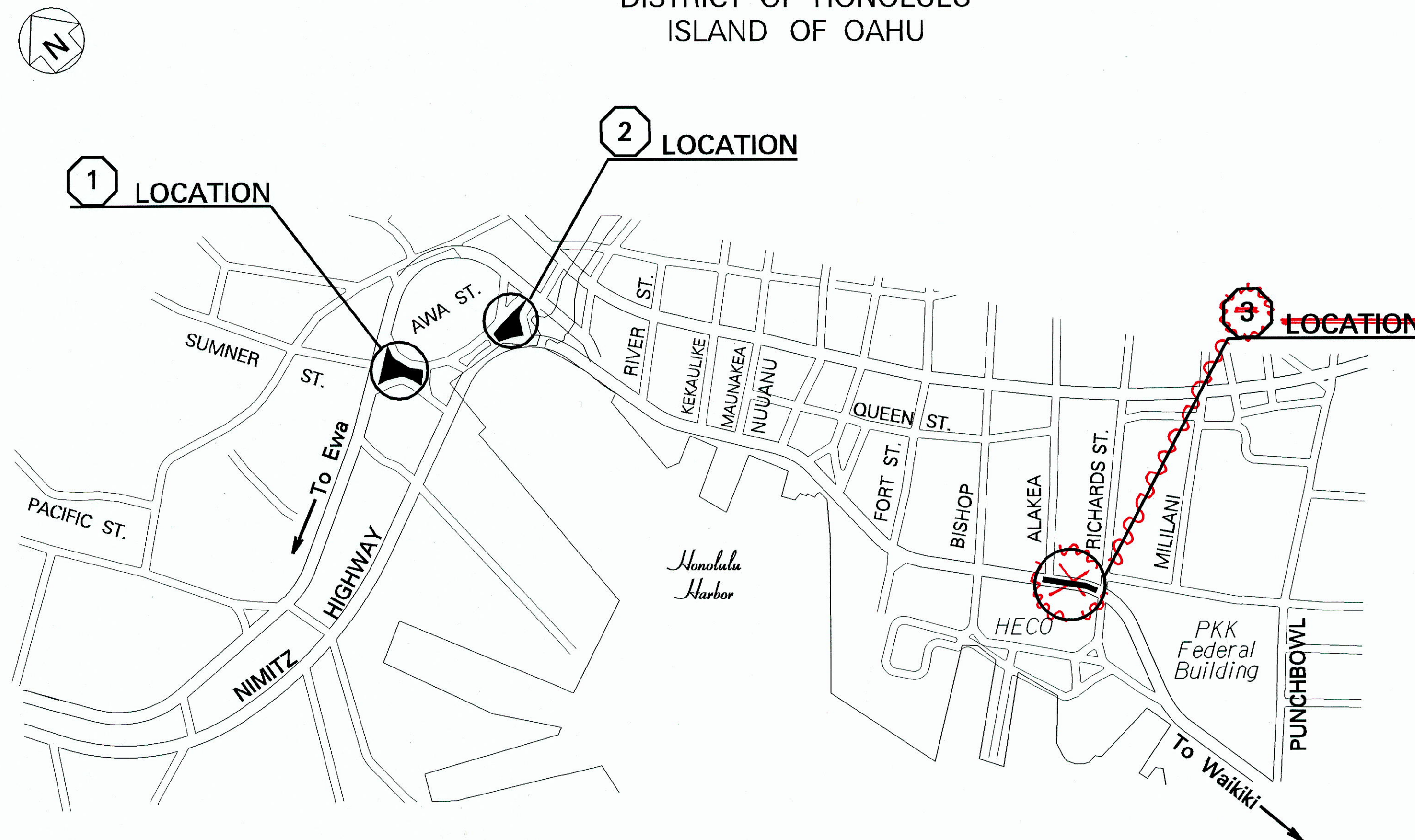
FED. ROAD DIST. NO.	STATE	PROJ. NO.	FISCAL YEAR	SHEET NO.	TOTAL SHEETS
HAWAII	HAW.	92A-02-09M	2009	1	18



LOCATION OF PROJECT



SCALE IN MILES



----- FEDERAL AID PROJECTS PREVIOUSLY CONSTRUCTED OR UNDER CONSTRUCTION


- ① MILE POST 5.6 TO MILE POST 5.6
- ② MILE POST 5.7 TO MILE POST 5.7
- ~~③ MILE POST 6.6 TO MILE POST 6.7~~

CHANGES MADE DURING CONSTRUCTION HAVE BEEN INCORPORATED ON THESE PLANS EXCEPT CHANGES IN THE ORIGINAL THEORETICAL QUANTITIES. FOR ACTUAL QUANTITIES, REFER TO PROJECT LEDGER AND/OR COMPUTATION BOOK.

[Signature] 07/21/2015
RESIDENT ENGINEER DATE

LOCATION PLAN

NET LENGTH OF PROJECT 0.1 MILES



SCALE IN THOUSAND FEET

HWY-DL DESIGNED BY _____
927-3503 PHONE _____
FEB. 2009 DATE _____
HWY-DL MANAGED BY _____

DEPARTMENT OF TRANSPORTATION
STATE OF HAWAII
APPROVED:
[Signature] 6-22-09
DIR. OF TRANSPORTATION DATE