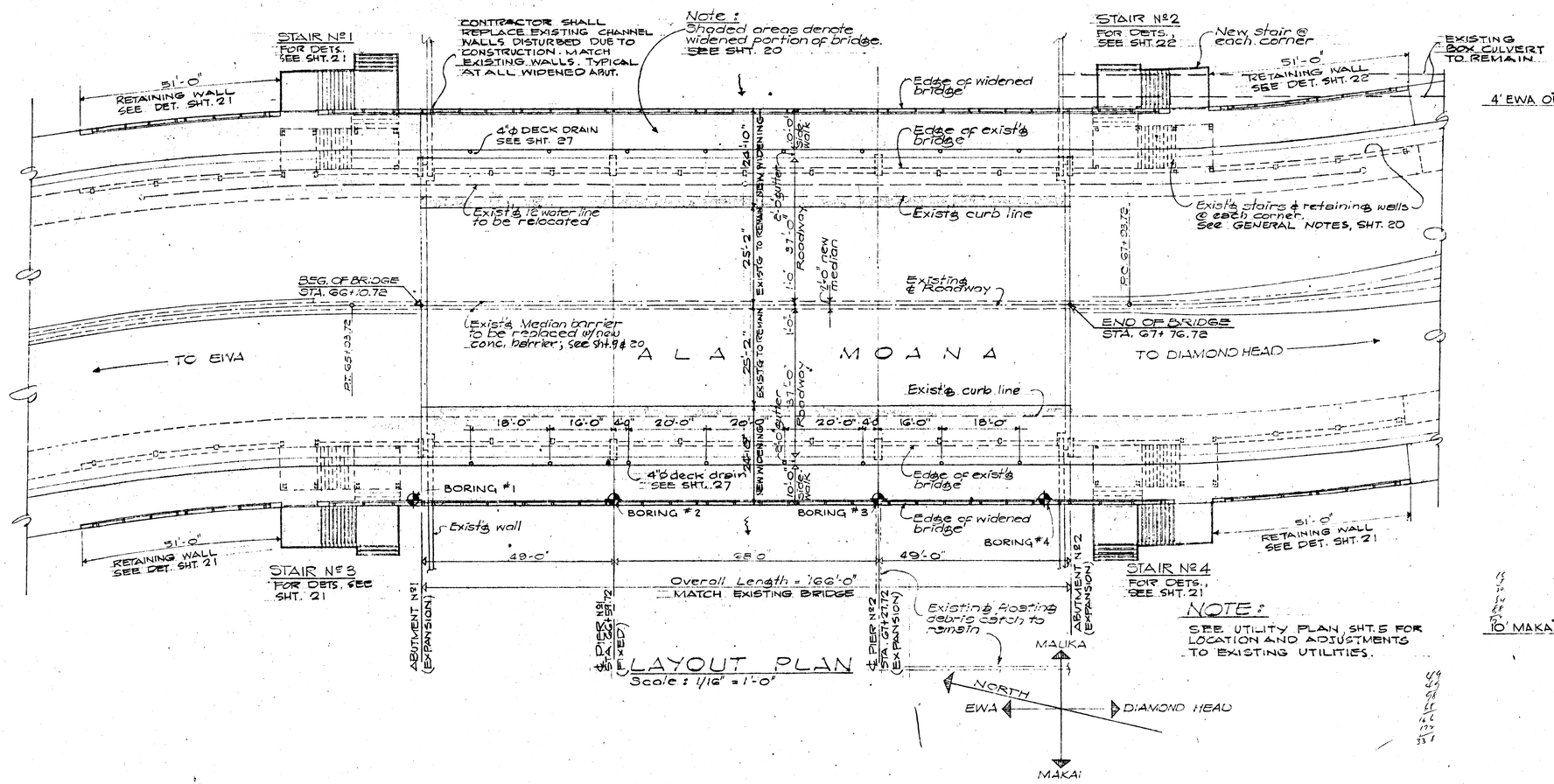

LAYOUT PLAN

Scale: 1/16" = 1'-0"

NOTE:
SEE UTILITY PLAN, SHT. 5 FOR LOCATION AND ADJUSTMENTS TO EXISTING UTILITIES.

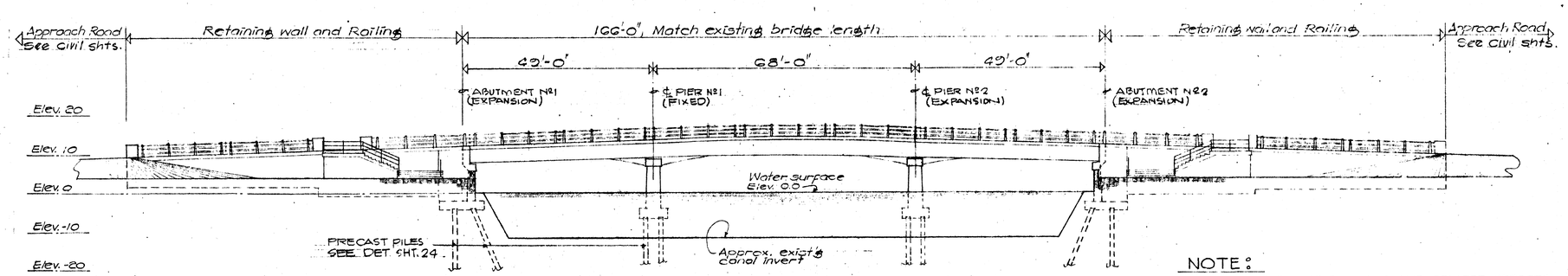

ELEVATION

Scale: 1/16" = 1'-0"

NOTE:

1. TEST DATA FOR BRIDGE BORINGS AND RELATED REPORTS ARE AVAILABLE FOR INSPECTION AT THE DIVISION OF ENGINEERING, ROOM 202, CITY HALL, HONOLULU.
2. DATA GIVEN FOR CONVENIENCE OF CONTRACTOR ONLY. CONTRACTOR SHALL VERIFY ALL DATA. THE CITY AND COUNTY OF HONOLULU ASSUMES NO RESPONSIBILITY FOR THE ACCURACY OF DATA PRESENTED NOR ANY CHANGE IN FIELD CONDITIONS.

TEST PILE LOCATION

ONE TEST PILE EACH SHALL BE DRIVEN IN THE FOLLOWING LOCATIONS.
ABUTMENT #1 AND #2 UPSTREAM SIDE
PIER #1 AND #2 DOWNSTREAM SIDE.

BORING DATA

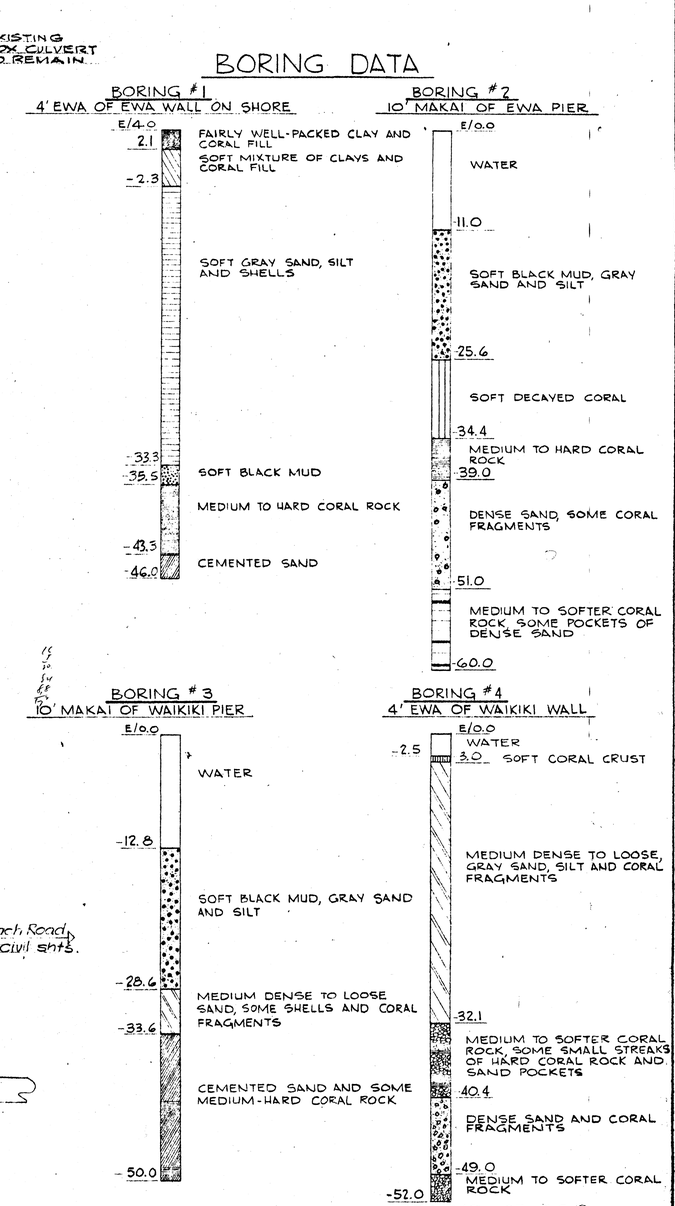

JOB NO. 35-68 R

THIS WORK WAS PREPARED BY ME OR UNDER MY SUPERVISION
Signature

DEPARTMENT OF PUBLIC WORKS
CITY AND COUNTY OF HONOLULU
DIVISION OF ENGINEERING

LAYOUT PLAN & ELEVATION

WIDENING OF ALA MOANA BRIDGE
OVER ALA WAI CANAL
HONOLULU, OAHU, HAWAII

ENGINEER K.D.P	DATE 4/26/68
DRAFTSMAN D.L.	CHECKED K.K.
SCALE AS SHOWN	TRACER
APPROVED:	APPROVED:
CHIEF ENGINEER DPW	DIRECTOR DIV. OF ENG.

FILE	POCKET	FOLDER	NO.