FED. ROAD DIST. NO.	STATE	FED. AID PROJ. NO.	FISCAL YEAR	SHEET NO.	TOTAL SHEETS
HAWAII	HAW.	U 44(9)	1949	36	48

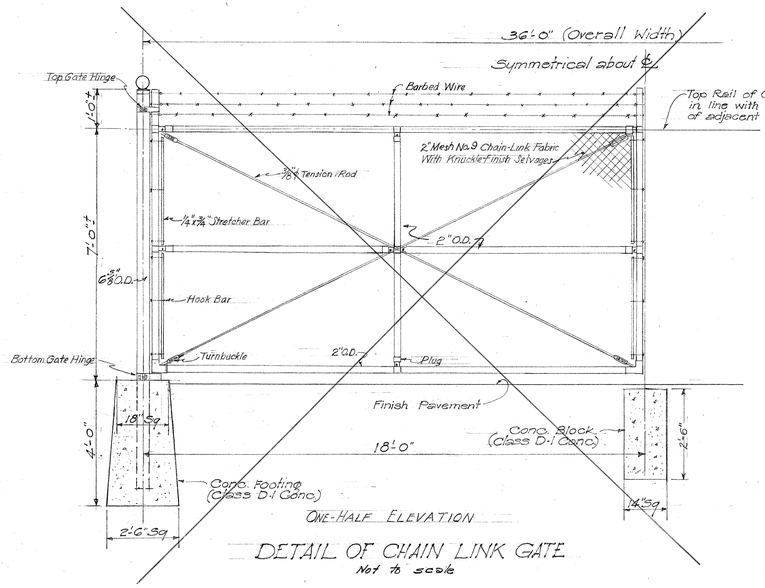

DETAIL OF CHAIN LINK GATE
Not to scale

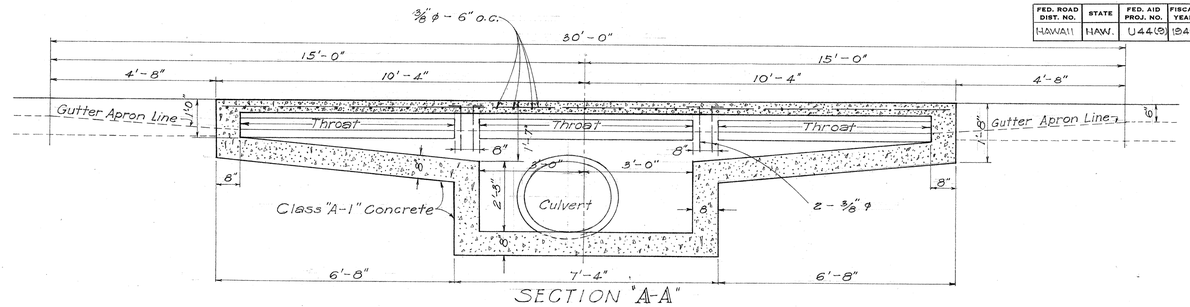

SECTION "A-A"

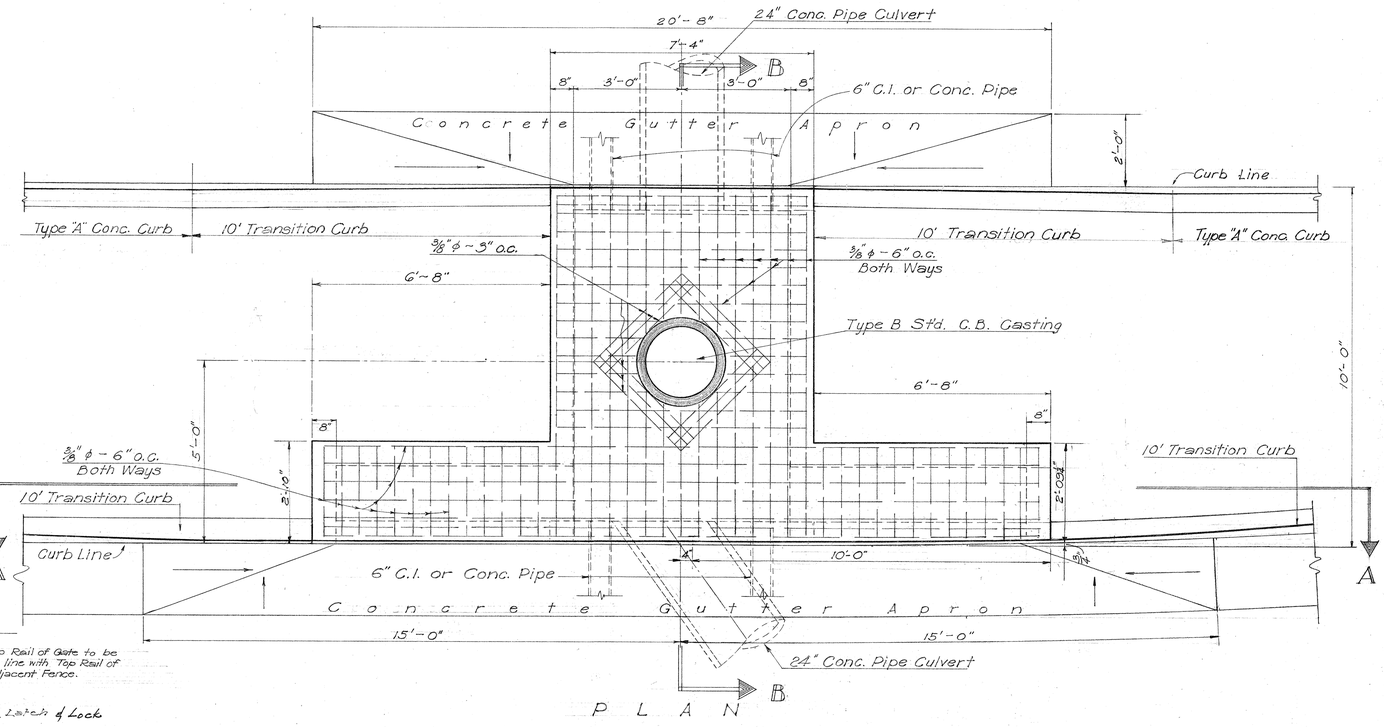

PLAN

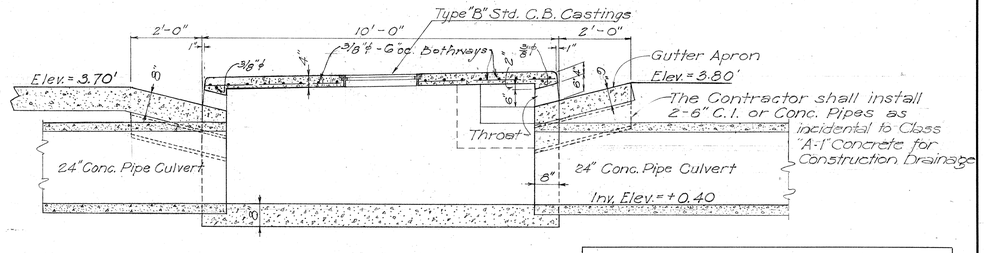

SECTION "B-B"

DETAIL OF SPECIAL CATCH BASIN NO. 12
Scale: 1/2" = 1'-0"

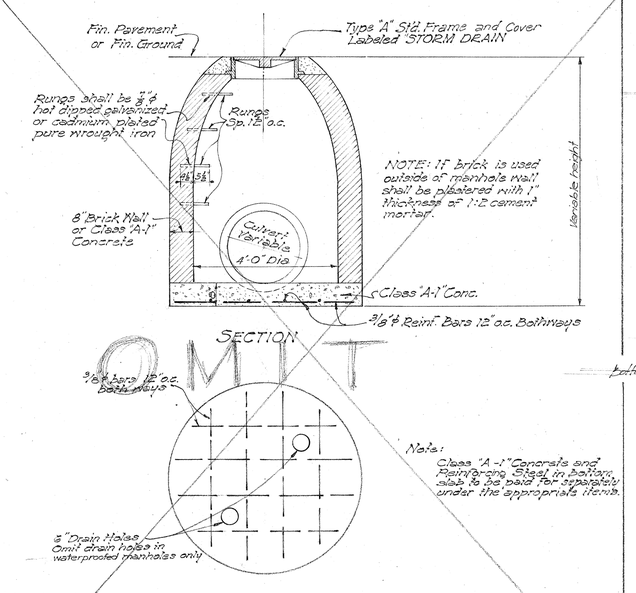

STEEL DETAIL IN BOTTOM SLAB
DETAIL OF TYPE "D" MANHOLE
Scale: 1/2" = 1'-0"

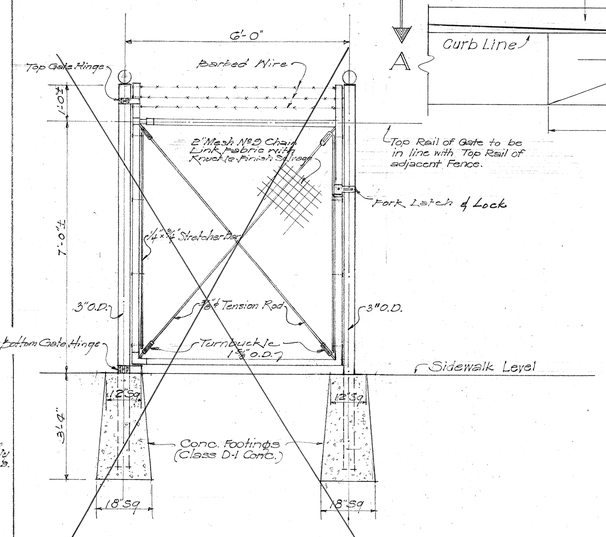

DETAIL OF CHAIN LINK GATE
Scale: 1/8" = 1'-0"

ORIGINAL PLAN	SURVEY PLOTTED BY	DATE
	DESIGNED BY	
	DRAWN BY	
	TRACED BY	
NOTE BOOK No.	QUANTITIES BY	
	QUANTITIES CHECKED BY	
	CHECKED BY	

TERRITORIAL HIGHWAY DEPARTMENT
TERRITORY OF HAWAII

DETAILS OF SPECIAL CATCH BASIN AND TYPE "D" MANHOLE

HONOLULU-PEARL HARBOR ROAD
ALA MOANA BRIDGE TO KALAKAUA AVE.
PROJECT NO. U 44 (9)

SCALE: AS NOTED NOVEMBER, 1949

SHEET No. 1 OF 1 SHEETS

5420.36

No. 1987 A.B.&CO., N.Y.