

INDEX TO DRAWINGS	
SHEET NO.	DESCRIPTION
1	TITLE SHEET
2	STANDARD PLANS SUMMARY
3 - 5	GENERAL NOTES AND LEGEND
6 - 7	WATER POLLUTION AND EROSION CONTROL NOTES
8 - 11	TYPICAL SECTIONS & DETAILS
12 - 18	GUARDRAIL DETAILS AND NOTES
19 - 23	ROADWAY PLANS
24	DRAINAGE DETAILS
25	GEN. NOTES, SYMBOLS & ABREV. EST. QUAN. & INDEX TO DRAW'GS
26	KAMOOALII STR. BR.- TRANSITION UPGRADE LAYOUT PLAN
27 - 29	KAMOOALII STR. BR.-MTL GUARDRAIL TRAN. UPGRADE AT END POST
30	METAL GUARDRAIL TYPE 3 THRIE BEAM & APPURTENANCES DETAILS
31	DBL BOX CULVERT CROSS'G, NEW CONC. BUILD-UP, GUARDRAIL & METAL BIKE RAIL PLAN & ELEV.
32 - 33	DOUBLE BOX CULVERT CROSSING DETAILS and SECTIONS
34	NEW CONCRETE PASSING AREAS ON EXISTING SIDEWALK
35	PAVEMENT MARKING LEGEND, DETAILS & NOTES
36 - 37	LOW/HIGH SPEED DIVIDED HWY WORK ZONE SIGNING PLAN, NOTES & DETAILS
38 - 42	PAVEMENT MARKING & SIGNING PLAN
43	TRAFFIC SIGNAL LEGEND & NOTES
44	LOOP DETECTOR DETAILS
45 - 47	LOOP DETECTOR PLANS

DESIGNED BY  
HWY-D

MANAGED BY  
HWY-DD

PHONE  
692-7581

DATE  
MAY 2005

STATE OF HAWAII

DEPARTMENT OF TRANSPORTATION

HIGHWAYS DIVISION

HONOLULU, HAWAII

**"AS-BUILT"**

PLANS FOR

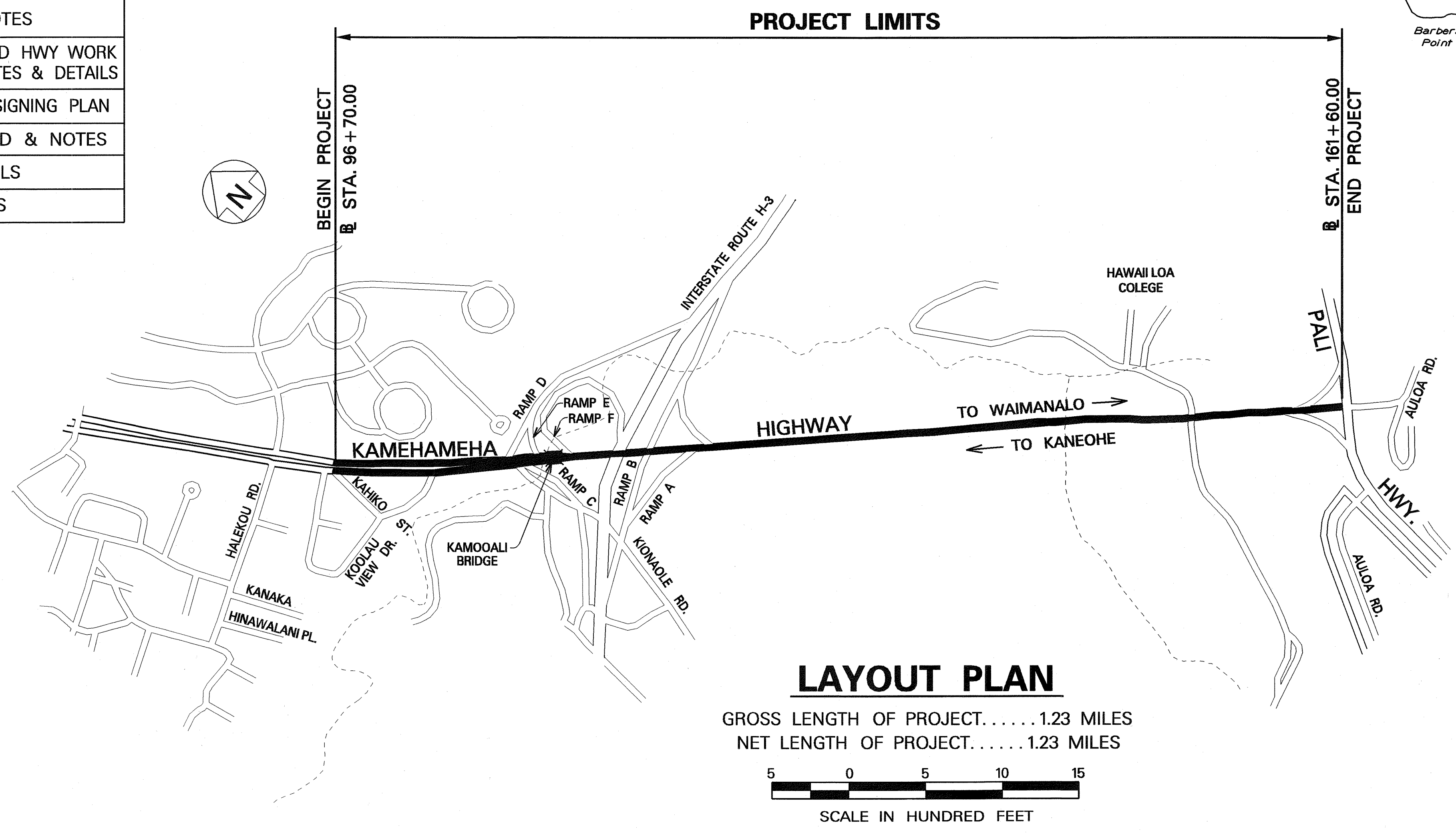
**KAMEHAMEHA HIGHWAY RESURFACING**

**KAHIKO STREET TO PALI HIGHWAY**

**PROJECT NO. 83G-01-03M**

DISTRICT OF KOOLAUPOKO

ISLAND OF OAHU



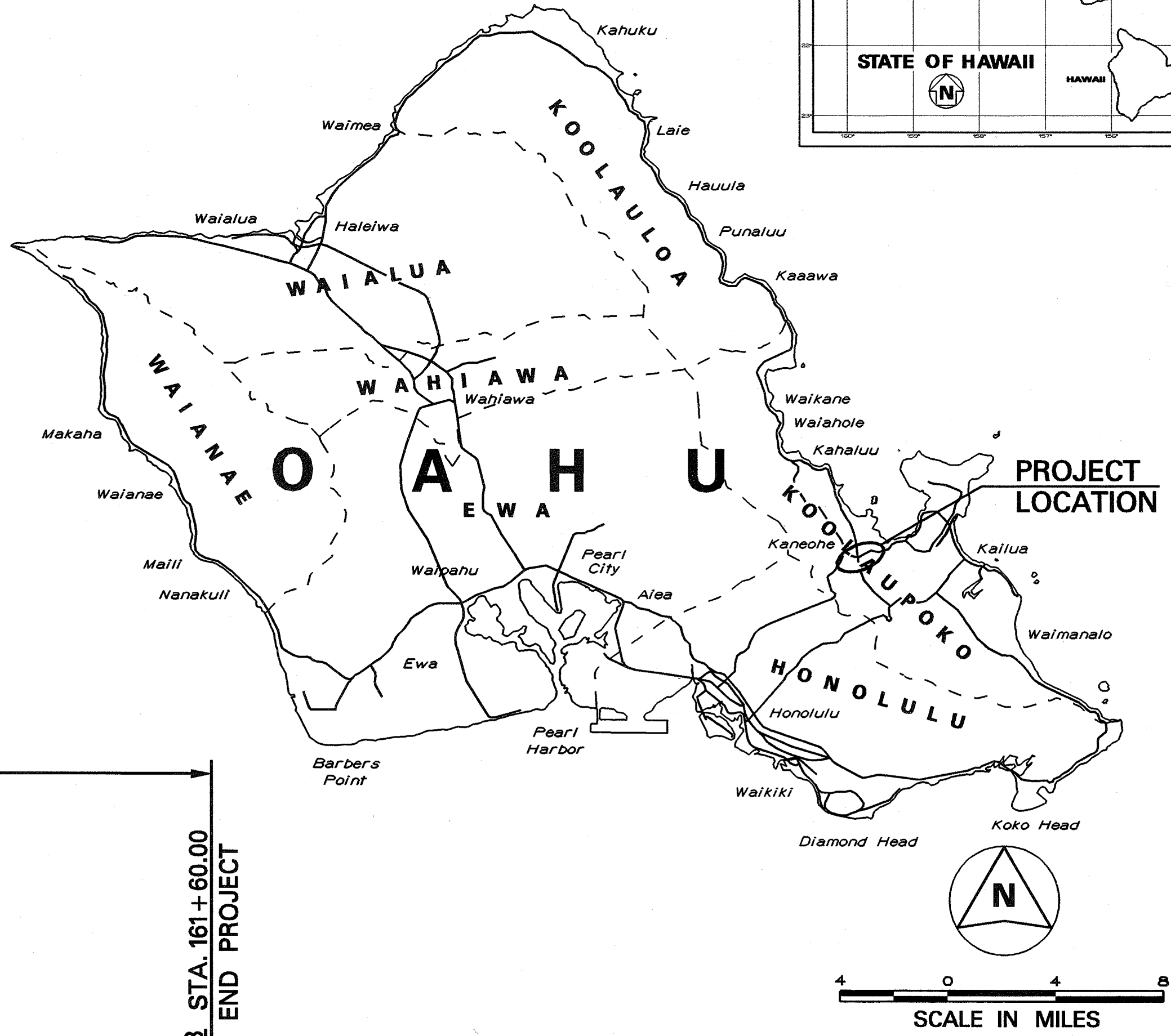
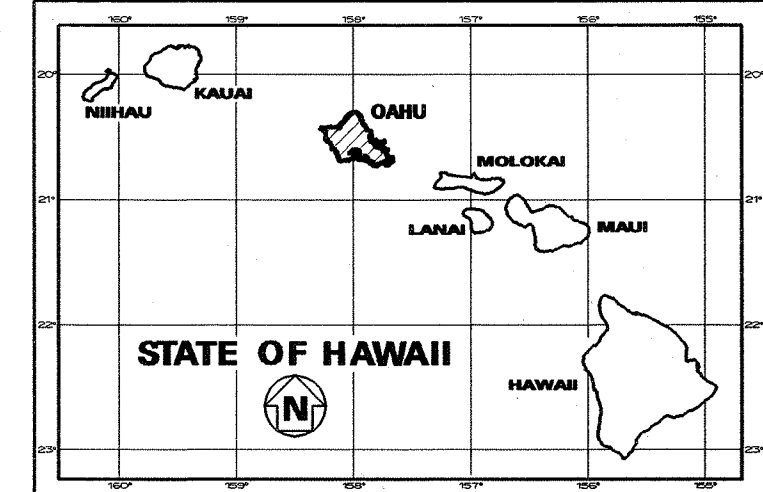
**LAYOUT PLAN**

GROSS LENGTH OF PROJECT.....1.23 MILES

NET LENGTH OF PROJECT.....1.23 MILES

SCALE IN HUNDRED FEET

FED. ROAD DIST. NO.	STATE	PROJ. NO.	FISCAL YEAR	SHEET NO.	TOTAL SHEETS
HAWAII	HAW.	83G-01-03M	2005	1	47



CHANGES MADE DURING CONSTRUCTION HAVE BEEN INCORPORATED ON THESE PLANS EXCEPT CHANGES IN THE ORIGINAL THEORETICAL QUANTITIES. FOR ACTUAL QUANTITIES, REFER TO PROJECT LEDGER AND/OR COMPUTATION BOOK.

*[Signature]* 5/23/02  
RESIDENT ENGINEER DATE

DEPARTMENT OF TRANSPORTATION  
STATE OF HAWAII

APPROVED:

*[Signature]* 5-09-05  
for DIR. OF TRANSPORTATION DATE