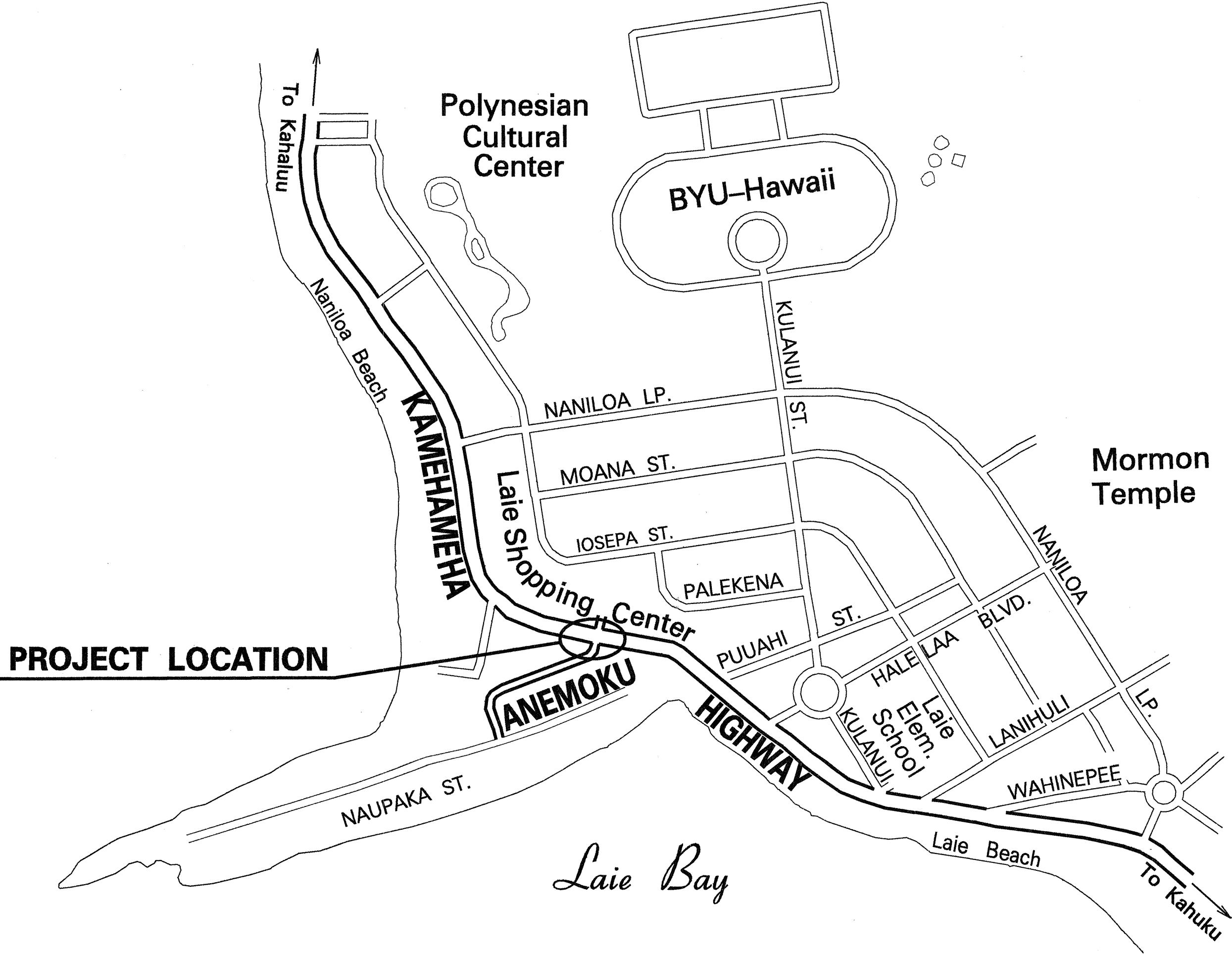


INDEX TO DRAWINGS	
SHEET NO.	DESCRIPTION
1	TITLE SHEET
2	STANDARD PLANS SUMMARY
3-4	GENERAL NOTES & LEGEND
5	ROADWAY PLAN
6	ROADWAY PLAN DETAILS
7	PAVEMENT MARKING LEGEND & NOTES
8	PAVEMENT MARKING & SIGNING PLAN
9	TRAFFIC SUMMARIES
10	SIGN MOUNTING DETAIL
11	TRAFFIC SIGNAL LEGEND & NOTES
12-13	TRAFFIC SIGNAL PLAN
14-15	TRAFFIC SIGNAL DETAILS
16	PULLBOX & COVER DETAILS
17	CONTROLLER CABINET DETAILS
18	LOOP DETECTOR DETAILS

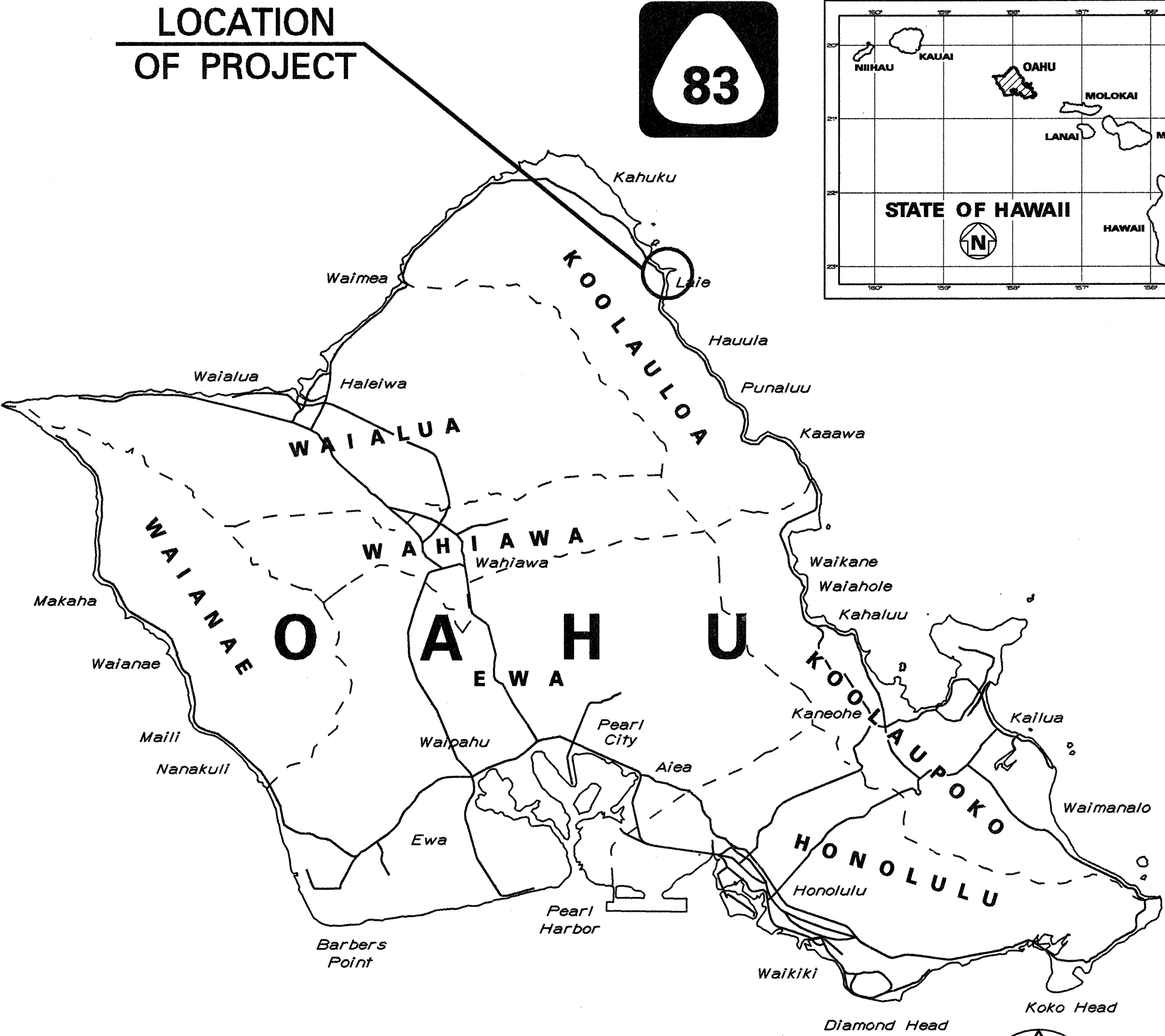
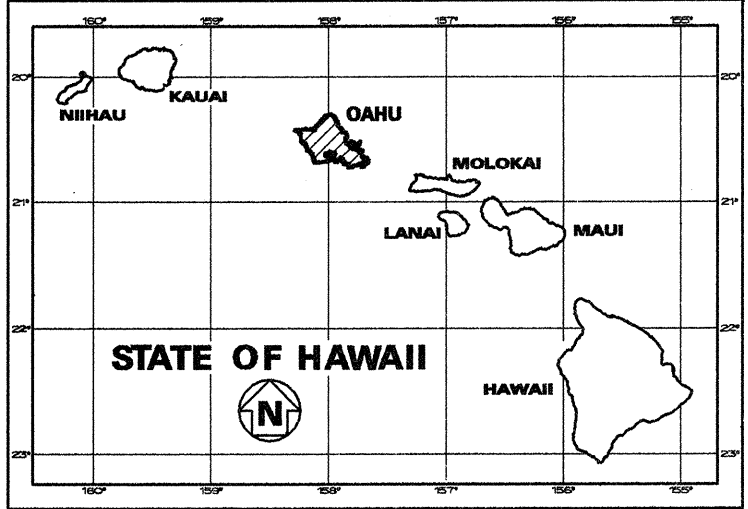
STATE OF HAWAII
DEPARTMENT OF TRANSPORTATION
HIGHWAYS DIVISION
HONOLULU, HAWAII
"AS-BUILT"
PLANS FOR
KAMEHAMEHA HIGHWAY
INSTALLATION OF TRAFFIC SIGNALS
AT ANEMOKU STREET
FEDERAL AID PROJECT NO. STP-083-1(44)

DISTRICT OF KOOLAULOA
ISLAND OF OAHU



LOCATION PLAN
NOT TO SCALE

FED. ROAD DIST. NO.	STATE	FED. AID PROJ. NO.	FISCAL YEAR	SHEET NO.	TOTAL SHEETS
HAWAII	HAW.	STP-083-1(44)	2000	1	18



MILE POST 18.40 TO MILE POST 18.45

CHANGES MADE DURING CONSTRUCTION HAVE BEEN INCORPORATED ON THESE PLANS EXCEPT CHANGES IN THE ORIGINAL THEORETICAL QUANTITIES. FOR ACTUAL QUANTITIES, REFER TO PROJECT LEDGER AND/OR COMPUTATION BOOK.

Sheld Ray 7/31/01
RESIDENT ENGINEER DATE

DEPARTMENT OF TRANSPORTATION STATE OF HAWAII	
APPROVED: <i>Kay Uyeasopaka</i>	2/24/00
DIR. OF TRANSPORTATION	DATE

HWY-TD DESIGNED BY
KARL KUNISHIGE
P.S. & E. BY
692-7679
PHONE
Aug. 1999
DATE