

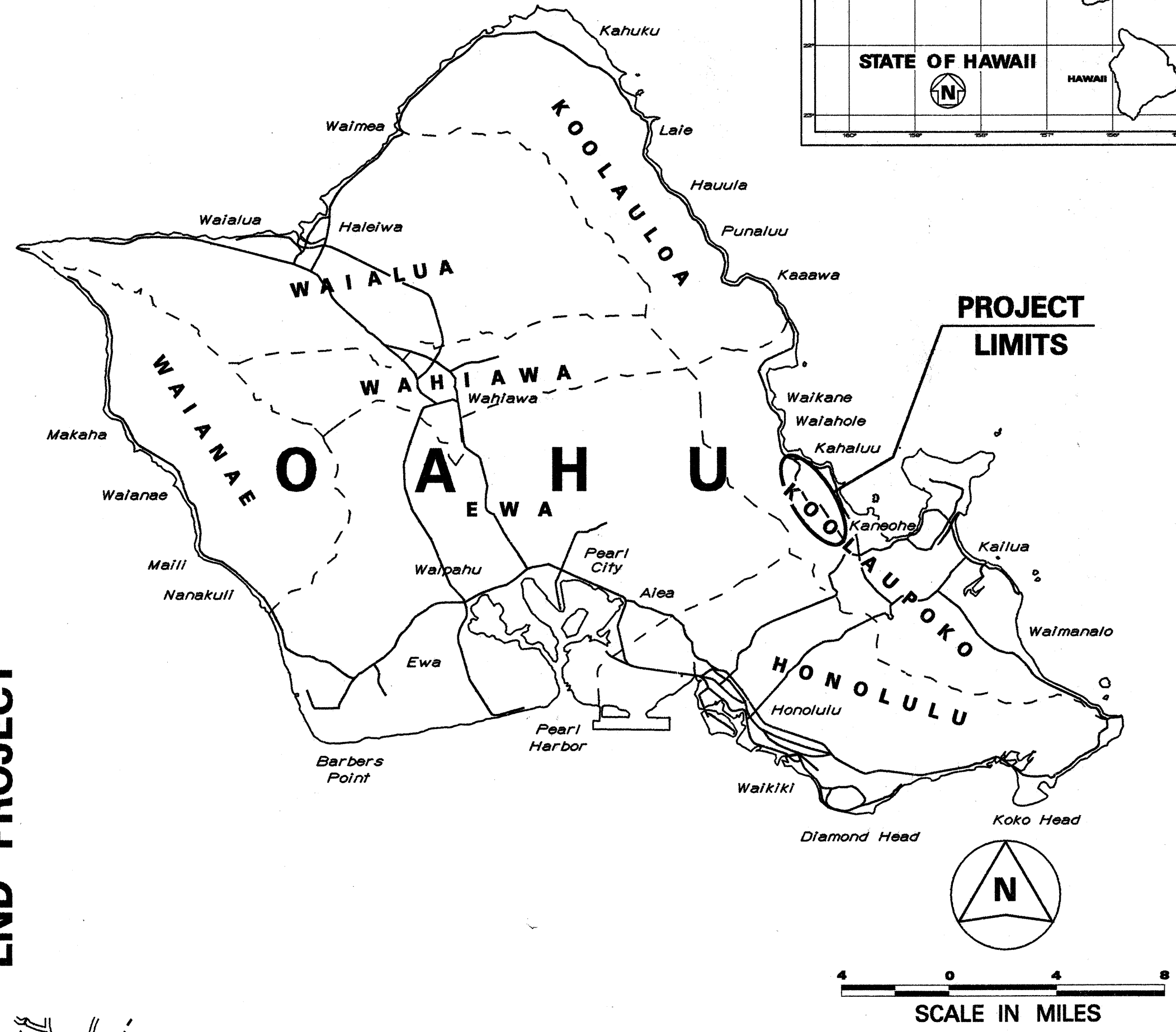
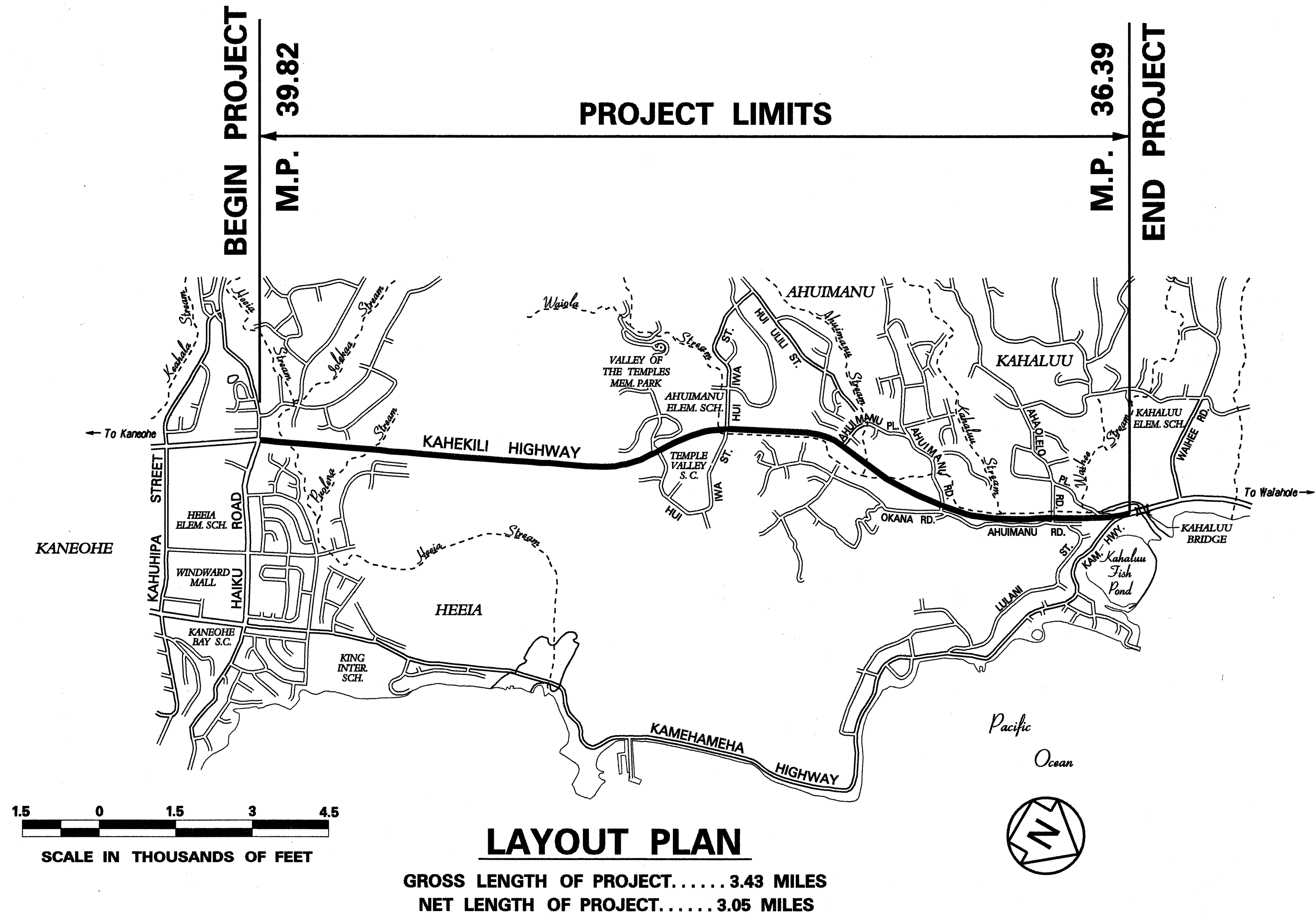
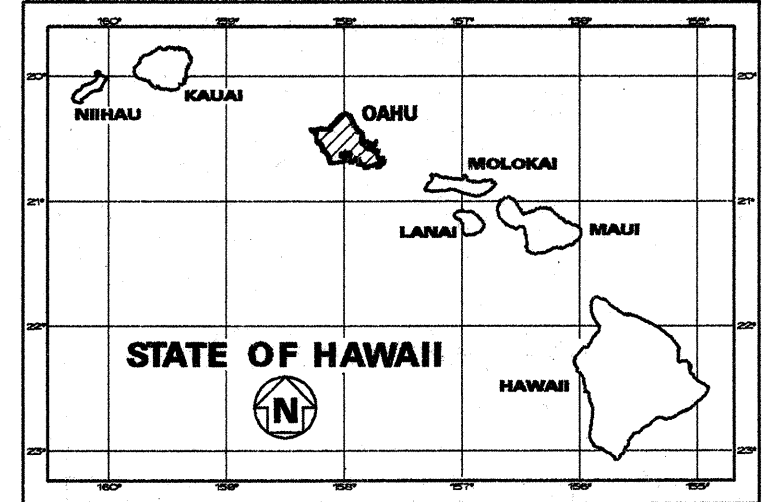
INDEX TO DRAWINGS	
SHEET NO.	DESCRIPTION
1	TITLE SHEET
2	STANDARD PLANS SUMMARY
3	GENERAL NOTES AND LEGEND
4-7	TYPICAL SECTIONS AND DETAILS
8-9	DRAINAGE DETAILS
10	SRT-350 DETAILS
11-18	ROADWAY PLANS
19	PAVEMENT MARKING LEGEND, DETAILS AND NOTES
20-28	PAVEMENT MARKING AND SIGNING PLAN

PLAN SHT. NOS. C.O.28S-1 TO C.O.28S-6 ARE SUPPLEMENTARY TO THIS PROJECT.
TOTAL SHT. COUNT AFTER "AS-BUILT" POSTING: 34

STATE OF HAWAII
DEPARTMENT OF TRANSPORTATION
HIGHWAYS DIVISION
HONOLULU, HAWAII
"AS-BUILT"
PLANS FOR
KAHEKILI HIGHWAY RESURFACING
HAIKU ROAD TO KAHALUU BRIDGE
PROJECT NO. 83F-01-97M

DISTRICT OF KOOLAUPOKO
ISLAND OF OAHU

FED. ROAD DIST. NO.	STATE	PROJ. NO.	FISCAL YEAR	SHEET NO.	TOTAL SHEETS
HAWAII	HAW.	83F-01-97M	1997	1	28



CHANGES MADE DURING CONSTRUCTION HAVE BEEN INCORPORATED ON THESE PLANS EXCEPT CHANGES IN THE ORIGINAL THEORETICAL QUANTITIES. FOR ACTUAL QUANTITIES, REFER TO PROJECT LEDGER AND/OR COMPUTATION BOOK.

Gerald Pang
GERALD PANG,
RESIDENT ENGINEER
PH. 236-2150

11/16/98
DATE

DEPARTMENT OF TRANSPORTATION STATE OF HAWAII	
APPROVED:	
<i>Kay Chyng</i>	5/27/97
DIR. OF TRANSPORTATION	DATE

HWY-DD UNIT "D"
DESIGNED BY
KEVIN ITO
P. S. & E. BY
587-2244
PHONE
MAY, 1997
DATE

LAYOUT PLAN
GROSS LENGTH OF PROJECT.....3.43 MILES
NET LENGTH OF PROJECT.....3.05 MILES