

[illegible]

STATE OF HAWAII

DEPARTMENT OF TRANSPORTATION

HIGHWAYS DIVISION

HONOLULU, HAWAII

"AS-BUILT"

PLANS FOR

KAMEHAMEHA HIGHWAY

LAUHULU BRIDGE

REPAIR SPALLS AT PILE BENT AND SOFFIT

PROJECT NO. 83B-01-96M

DISTRICT OF WAIALUA

AND

KAMEHAMEHA HIGHWAY

LAIEMALOO BRIDGE

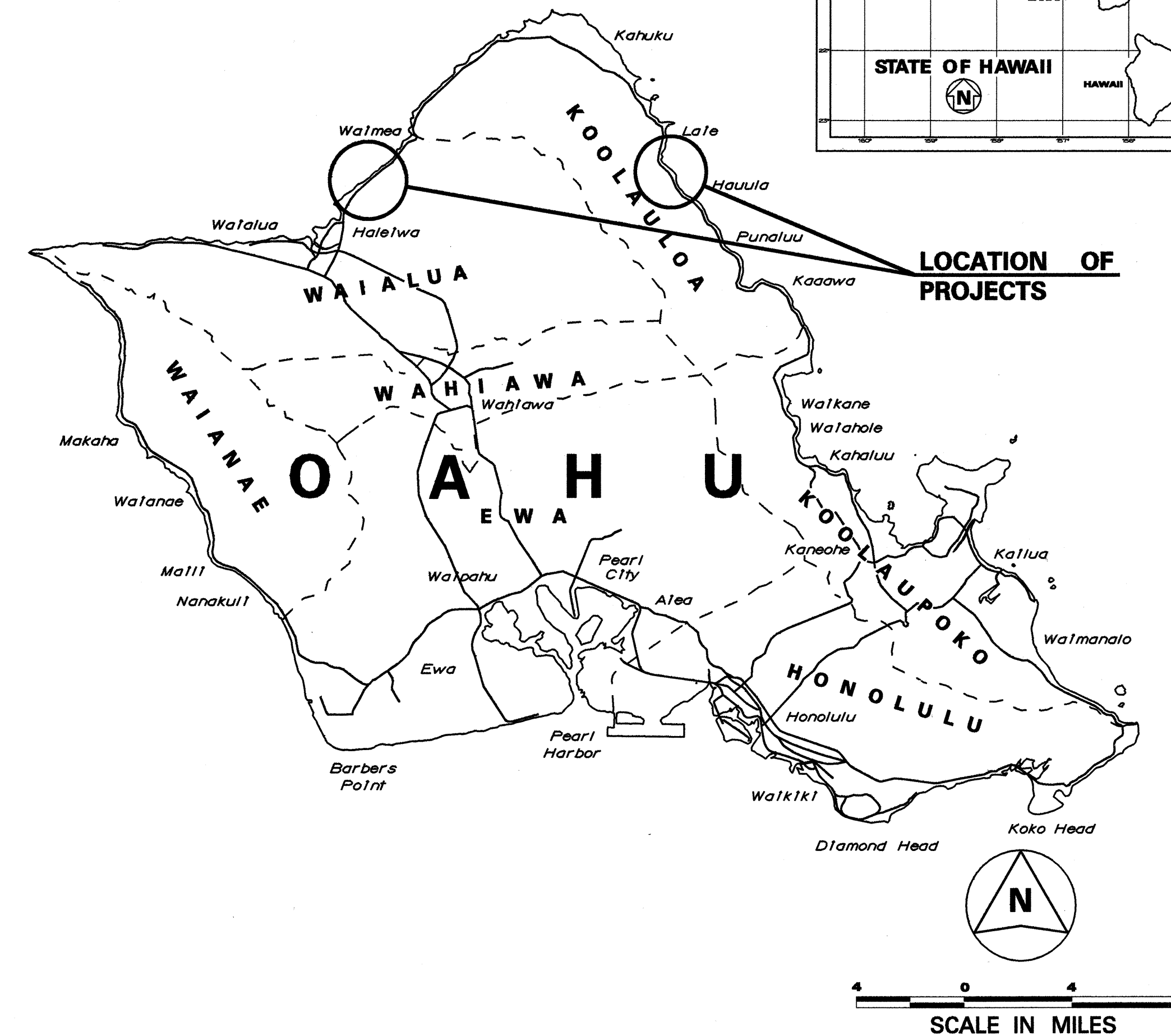
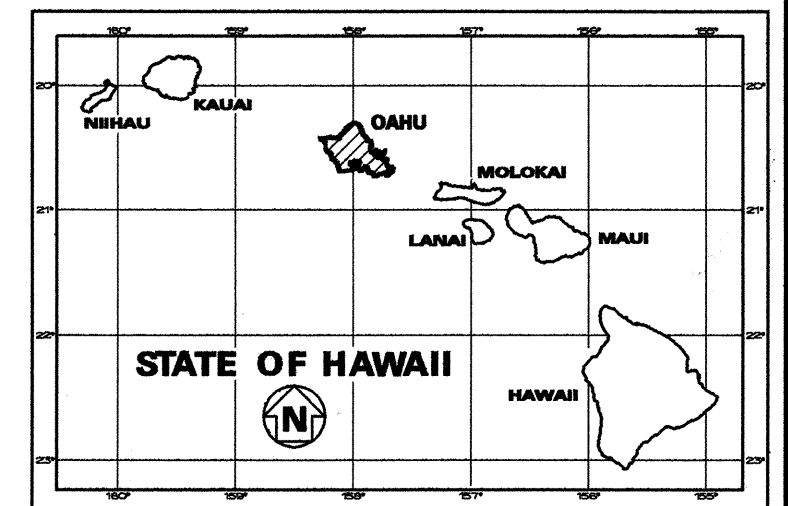
REPAIR SPALLS AT PILE BENT AND SOFFIT

PROJECT NO. 83C-01-96M

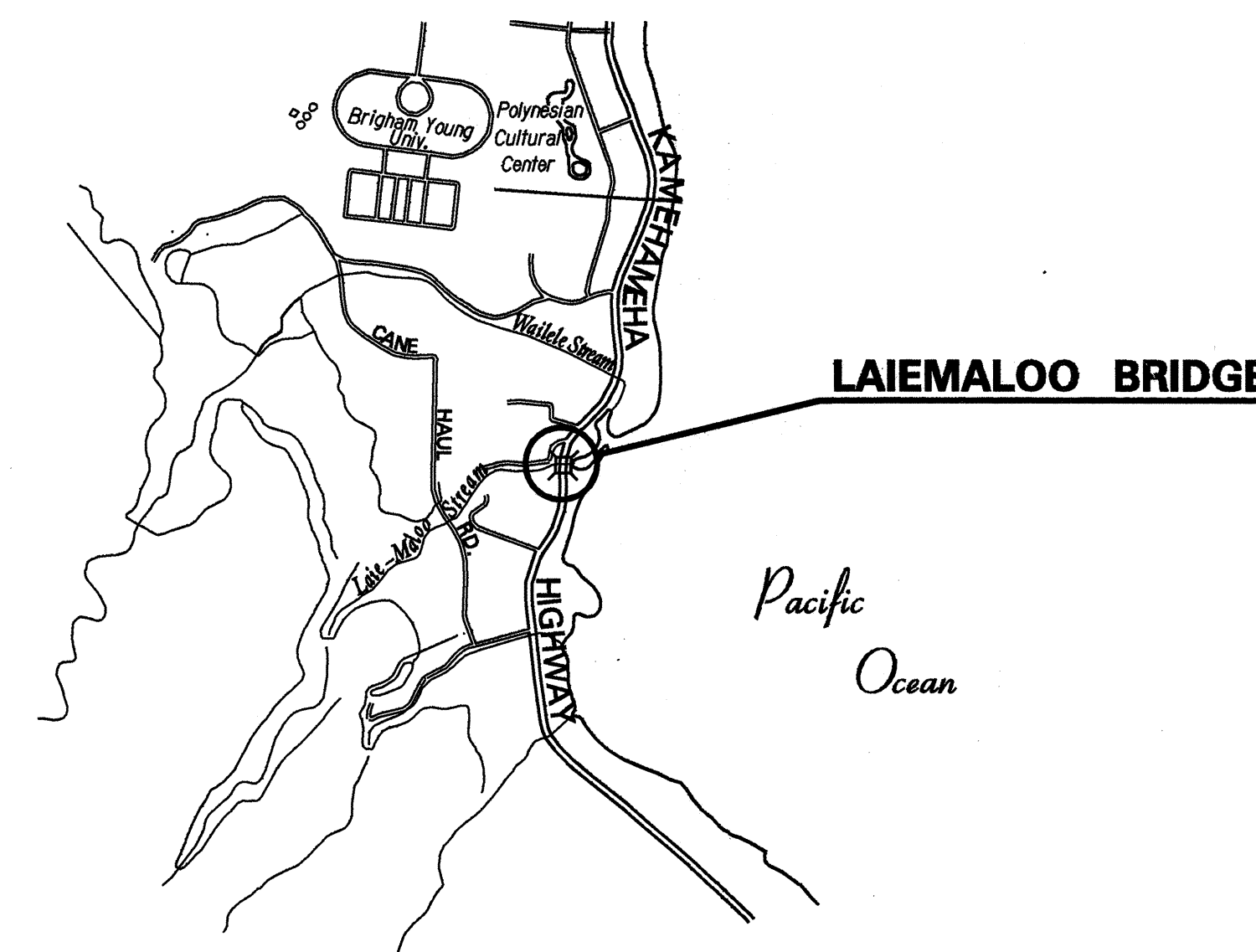
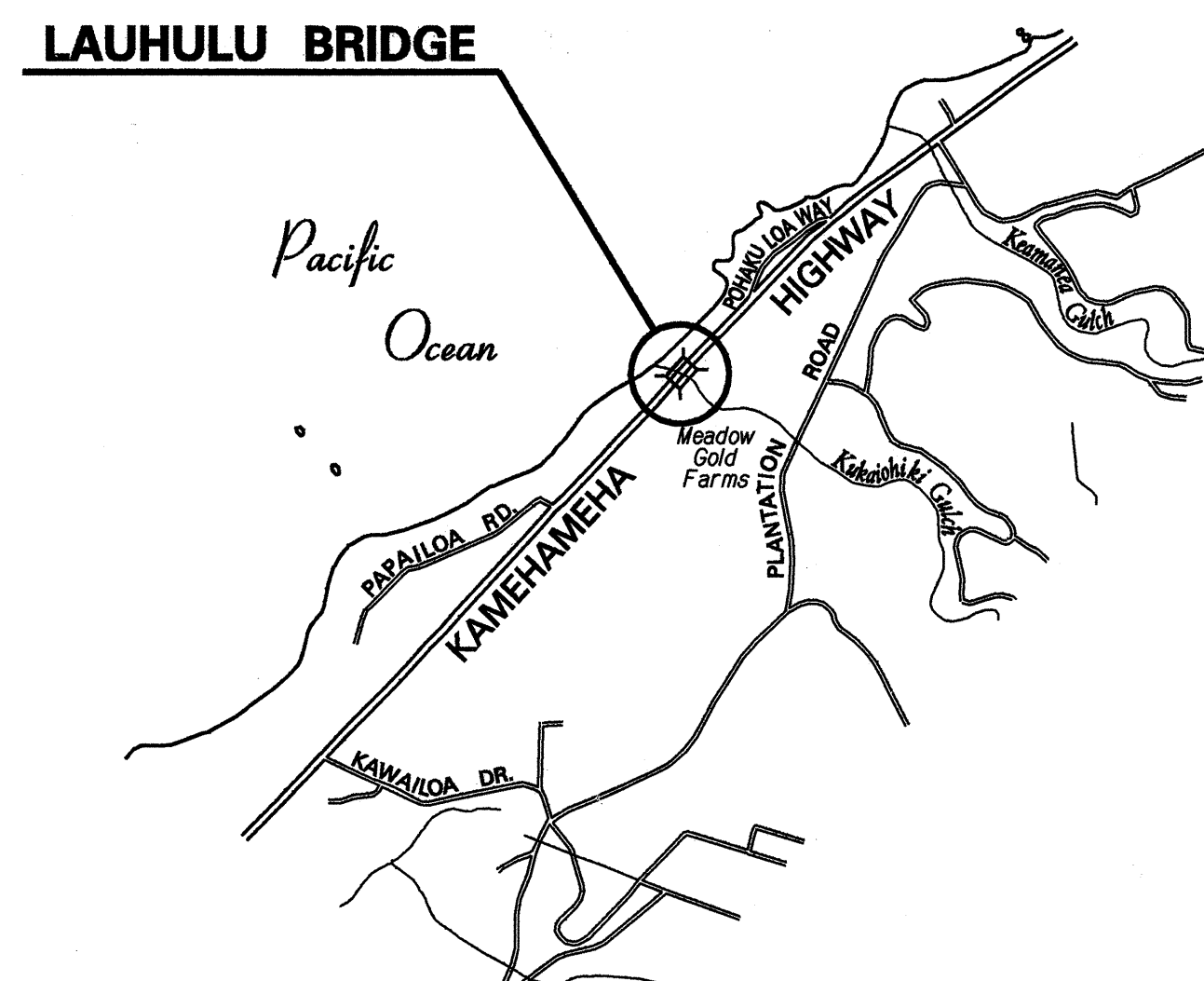
DISTRICT OF KOOLAULOA

ISLAND OF OAHU

FED. ROAD DIST. NO.	STATE	PROJ. NO.	FISCAL YEAR	SHEET NO.	TOTAL SHEETS
HAWAII	HAW.	83B-01-96M 83C-01-96M	1996	1	5



(PROJ. NO. 83B-01-96M) MILE POST 3.39 TO MILE POST 3.40
(PROJ. NO. 83C-01-96M) MILE POST 19.70 TO MILE POST 19.71



CHANGES MADE DURING CONSTRUCTION HAVE BEEN INCORPORATED ON THESE PLANS EXCEPT CHANGES IN THE ORIGINAL THEORETICAL QUANTITIES. FOR ACTUAL QUANTITIES, REFER TO PROJECT LEDGER AND/OR COMPUTATION BOOK.


RESIDENT ENGINEER 7/10/00
DATE

DEPARTMENT OF TRANSPORTATION
STATE OF HAWAII

APPROVED: Erin Graydon 3/4/96

DIR. OF TRANSPORTATION DATE

DESIGNED BY	JULIUS B. FRONDA	587-2246	FEB. 1996
HWY-DB	P. S. & E. BY	PHONE	DATE



LAYOUT PLAN