

INDEX TO DRAWINGS

SHEET NO.	DESCRIPTION
1	TITLE SHEET
2	STANDARD PLANS SUMMARY
3-7	ROADWAY DETAILS
8-13	TYPICAL ROADWAY SECTIONS
14-20	EXISTING CONDITIONS
21-27	PLAN AND PROFILE
28	SUPERELEVATION DIAGRAM
29	NPDES GENERAL NOTES
30	GRADING NOTES AND DETAILS
31-37	GRADING PLAN
38-39	CURB RETURN GRADES
40-88	DRAINAGE PLANS AND DETAILS
89-92	UTILITY RELOCATION
93-113	42" WATER MAIN
114-134	WALL PLANS AND DETAILS
135-177	ELECTRICAL PLANS AND DETAILS
178-188	TRAFFIC SIGNING AND STRIPING PLANS AND DETAILS
189-196	CONSTRUCTION PHASING PLAN
197-208	BORING LOGS
209-238	CROSS-SECTIONS

SHEETS ADDED	
SHEET NO.	DESCRIPTION
	SEE SHEET 15-1

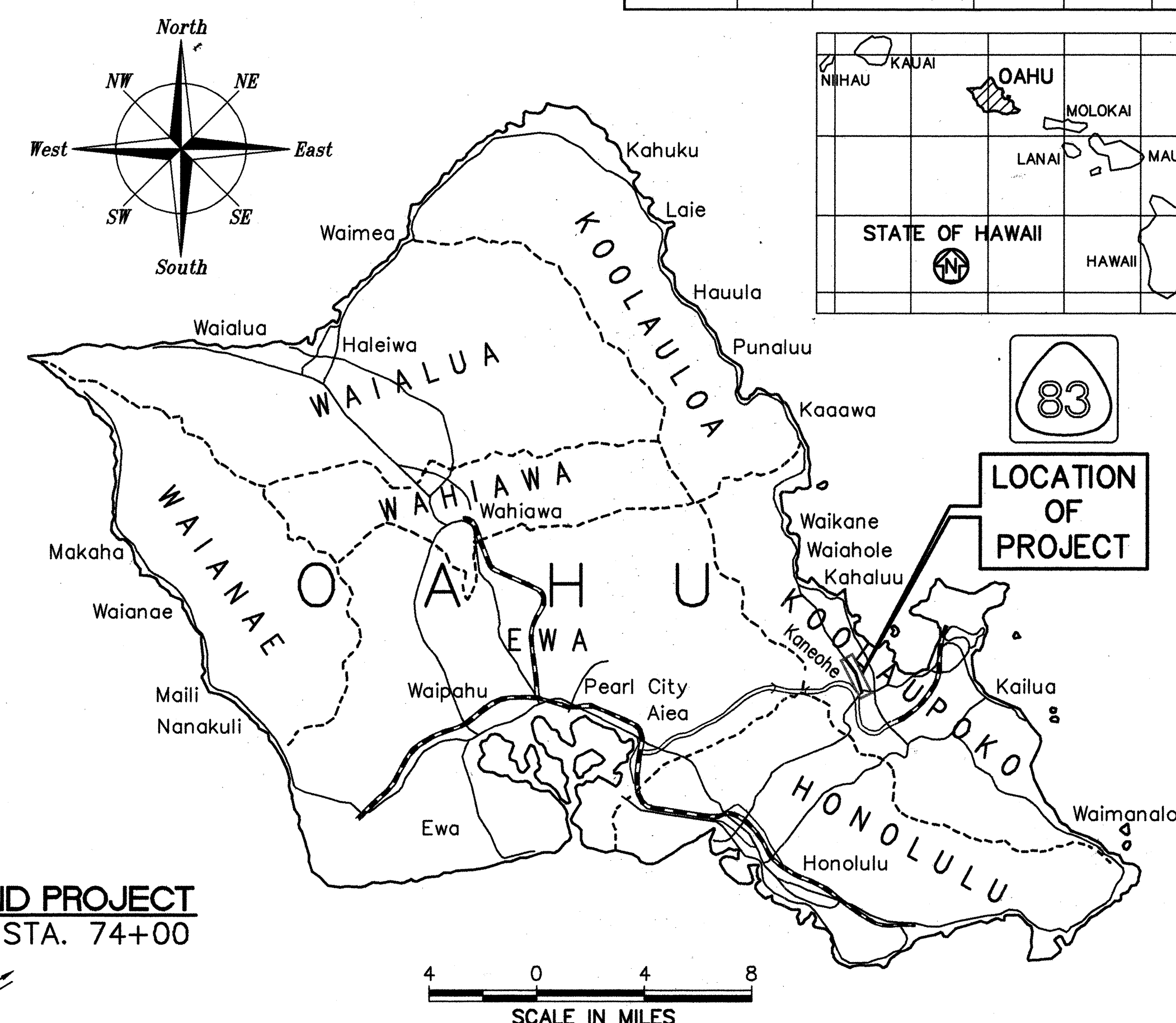
SHEETS DELETED
SEE SHEET 15-1

STATE OF HAWAII DEPARTMENT OF TRANSPORTATION HIGHWAYS DIVISION

HONOLULU, HAWAII

AS-BUILT PLANS FOR CONSTRUCTION OF A PORTION OF KAHEKILI HIGHWAY WIDENING LIKELIKE HIGHWAY TO VICINITY OF HAIKU ROAD FEDERAL AID PROJECT NO. NH-083-1(26)

DISTRICT OF KOOLAUPOKO
ISLAND OF OAHU



END PROJECT
STA. 74+00

TRUE NORTH
Scale: 1" = 500'

FEDERAL AID INTERSTATE PROJECTS PREVIOUSLY CONSTRUCTED
OR UNDER CONSTRUCTION
MILE POST 40.91 TO MILE POST 39.73

CHANGES MADE DURING CONSTRUCTION HAVE BEEN
INCORPORATED ON THESE PLANS EXCEPT CHANGES
IN THE ORIGINAL THEORETICAL QUANTITIES, REFER
TO PROJECT LEDGER AND/OR COMPUTATION BOOK.

Michael P. Parn
RESIDENT ENGINEER
AUG. 31, 2005
DATE

DESIGN CLASSIFICATION

CURRENT ADT (1994)	36,150
DESIGN ADT (2015)	59,710
DHV	4,180
D	65/35
T	2.0
T24	3.0
V	50 MPH
CONTROL OF ACCESS	

DEPARTMENT OF TRANSPORTATION
FEDERAL HIGHWAY ADMINISTRATION
APPROVED:
Michael C. Cook
DIVISION ADMINISTRATOR
5-23-94
DATE

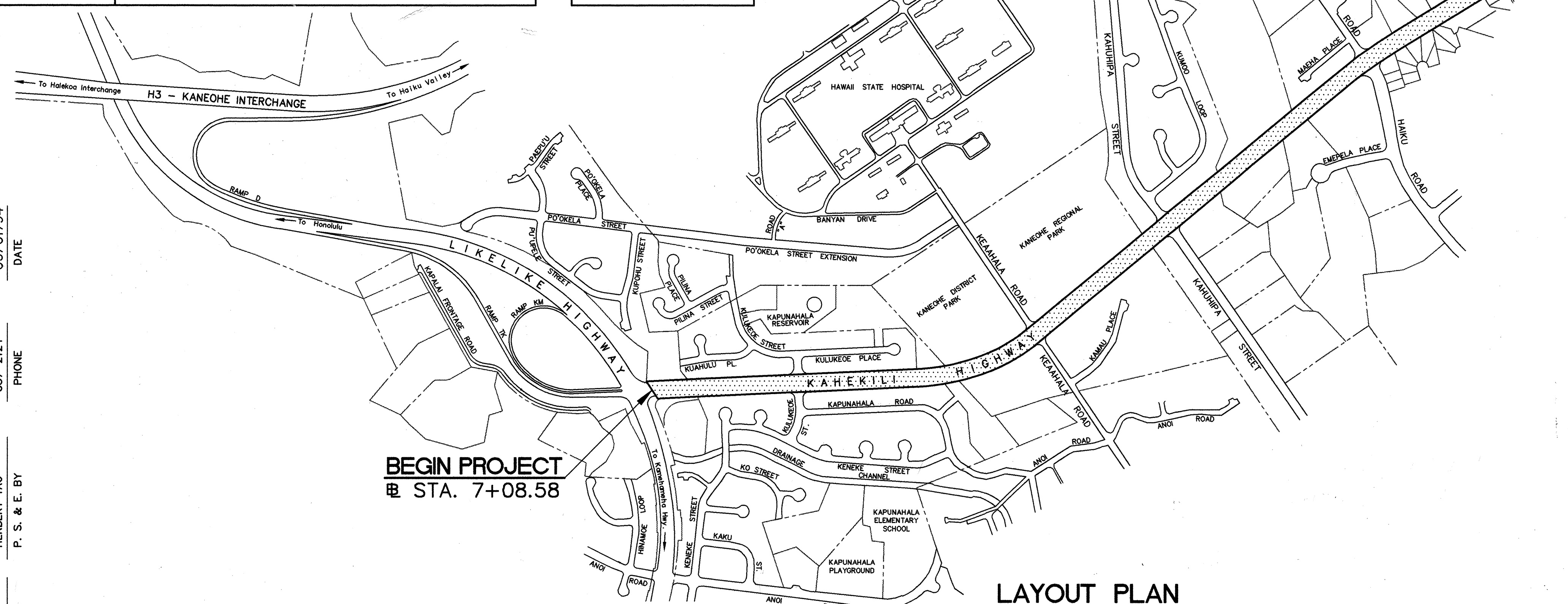
DEPARTMENT OF TRANSPORTATION
STATE OF HAWAII
APPROVED:
Harano
DIR. OF TRANSPORTATION
5/17/94
DATE

SHEET No. T1 OF T13 SHEETS

AS-BUILT 1


DATE	
DESIGNED BY	
DRAWN BY	
CHECKED BY	
IN CHARGE	
NO.	

DATE 05/01/94
PHONE 587-2124
DESIGN BY P. S. & E. BY HERBERT TAO



LAYOUT PLAN

GROSS LENGTH OF PROJECT - 1.267 MILES



SCALE IN FEET

FED. ROAD DIS. NO.	STATE	FED. AID PROJ. NO.	FISCAL YEAR	SHEET NO.	TOTAL SHEETS
HAWAII	HAW.	NH-083-1(26)	1994	1A	238

SHEETS ADDED	
SHEET NO.	DESCRIPTION
1S-1	ADDED AND DELETED SHEETS
C.O.4R S-1	ROADWAY DETAILS
C.O.7 S-1	ROADWAY DETAILS
C.O.7 S-2	ROADWAY DETAILS
C.O.7 S-3	ROADWAY DETAILS
C.O.ADD.39 S-1	CURB RETURN GRADES
C.O.ADD.48 S-1	DRAINAGE PLANS AND DETAILS
C.O.ADD.50R S-1	DRAINAGE PLANS AND DETAILS
C.O.ADD.51R S-1	DRAINAGE PLANS AND DETAILS
C.O.88 S-1	DRAINAGE PLANS AND DETAILS
C.O.88 S-2	DRAINAGE PLANS AND DETAILS
C.O.88 S-3	DRAINAGE PLANS AND DETAILS
C.O.88 S-4	DRAINAGE PLANS AND DETAILS
C.O.88 S-5	DRAINAGE PLANS AND DETAILS
C.O.88 S-6	DRAINAGE PLANS AND DETAILS
C.O.ADD.91 S-1	UTILITY RELOCATION
C.O.ADD.91 S-2	UTILITY RELOCATION
ADD.92 S-1R	UTILITY RELOCATION
ADD.92 S-2	UTILITY RELOCATION
C.O.ADD.114 S-1	WALL PLANS AND DETAILS
C.O.ADD.115 S-1	WALL PLANS AND DETAILS
C.O.ADD.117 S-1	WALL PLANS AND DETAILS
C.O.ADD.117 S-2	WALL PLANS AND DETAILS
C.O.ADD.117 S-3	WALL PLANS AND DETAILS
C.O.ADD.121 S-1	WALL PLANS AND DETAILS
C.O.ADD.121 S-2	WALL PLANS AND DETAILS
C.O.ADD.133 S-1	WALL PLANS AND DETAILS
ADD.134 S-1	WALL PLANS AND DETAILS
ADD.134 S-2	WALL PLANS AND DETAILS
ADD.134 S-3	WALL PLANS AND DETAILS
ADD.134 S-4	WALL PLANS AND DETAILS
ADD.134 S-5	WALL PLANS AND DETAILS
ADD.134 S-6	WALL PLANS AND DETAILS
ADD.134 S-7	WALL PLANS AND DETAILS
ADD.134 S-8	WALL PLANS AND DETAILS

SHEETS ADDED	
SHEET NO.	DESCRIPTION
ADD.135 S-1	ELECTRICAL PLANS AND DETAILS
ADD.135 S-2	ELECTRICAL PLANS AND DETAILS
ADD.135 S-3	ELECTRICAL PLANS AND DETAILS
ADD.135 S-4	ELECTRICAL PLANS AND DETAILS
C.O.145 S-1	ELECTRICAL PLANS AND DETAILS
C.O.145 S-2	ELECTRICAL PLANS AND DETAILS
C.O. ADD148 S-1	ELECTRICAL PLANS AND DETAILS
C.O.162 S-1	ELECTRICAL PLANS AND DETAILS
C.O.162 S-2	ELECTRICAL PLANS AND DETAILS
169 S-1	ELECTRICAL PLANS AND DETAILS
ADD.177 S-1	ELECTRICAL PLANS AND DETAILS
ADD.177 S-2	ELECTRICAL PLANS AND DETAILS
ADD.177 S-3	ELECTRICAL PLANS AND DETAILS
ADD.177 S-4	ELECTRICAL PLANS AND DETAILS
ADD.177 S-5	ELECTRICAL PLANS AND DETAILS
ADD.177 S-6	ELECTRICAL PLANS AND DETAILS
C.O.182 S-1	TRAFFIC SIGNING AND STRIPING PLANS AND DETAILS
ADD.238 S-1	KOOLAU BAPIST CHURCH NOISE/DUST ABATEMENT
ADD.238 S-2	KOOLAU BAPIST CHURCH NOISE/DUST ABATEMENT
ADD.238 S-3	KOOLAU BAPIST CHURCH NOISE/DUST ABATEMENT
ADD.238 S-4	KOOLAU BAPIST CHURCH NOISE/DUST ABATEMENT
ADD.238 S-5	KOOLAU BAPIST CHURCH NOISE/DUST ABATEMENT
ADD.238 S-6	KOOLAU BAPIST CHURCH NOISE/DUST ABATEMENT
ADD.238 S-7	KOOLAU BAPIST CHURCH NOISE/DUST ABATEMENT
ADD.238 S-8	KOOLAU BAPIST CHURCH NOISE/DUST ABATEMENT
ADD.238 S-9	KOOLAU BAPIST CHURCH NOISE/DUST ABATEMENT
ADD.238 S-10	KOOLAU BAPIST CHURCH NOISE/DUST ABATEMENT
ADD.238 S-11	KOOLAU BAPIST CHURCH NOISE/DUST ABATEMENT
ADD.238 S-12	KOOLAU BAPIST CHURCH NOISE/DUST ABATEMENT

SHEETS DELETED	
SHEET NO.	
C.O. 4R	ROADWAY DETAILS

Total Sheet Count after "AS-BUILT" postings 301 Sheets.

SURVEY PLOTTED BY

DATE

DRAWN BY

DATE

DESIGNED BY

DATE

CHECKED BY

DATE

ORIGINAL PLAN

NO.

NOTED BY

DATE

ROTATED:
BASE PT.

STATE OF HAWAII
DEPARTMENT OF TRANSPORTATION
HIGHWAYS DIVISION

ADDED AND DELETED
SHEETS

KAHEKILI HIGHWAY WIDENING
Likelike Hwy. to Vicinity of Haiku Road
F.A. PROJECT NO. NH-083-1(26)

SCALE: AS NOTED

DATE: APRIL 1994

SHEET No. T1A OF T13 SHEETS

AS-BUILT

1 S-1

LIB: STATE DOT/KAHEKILI ADDENDUM