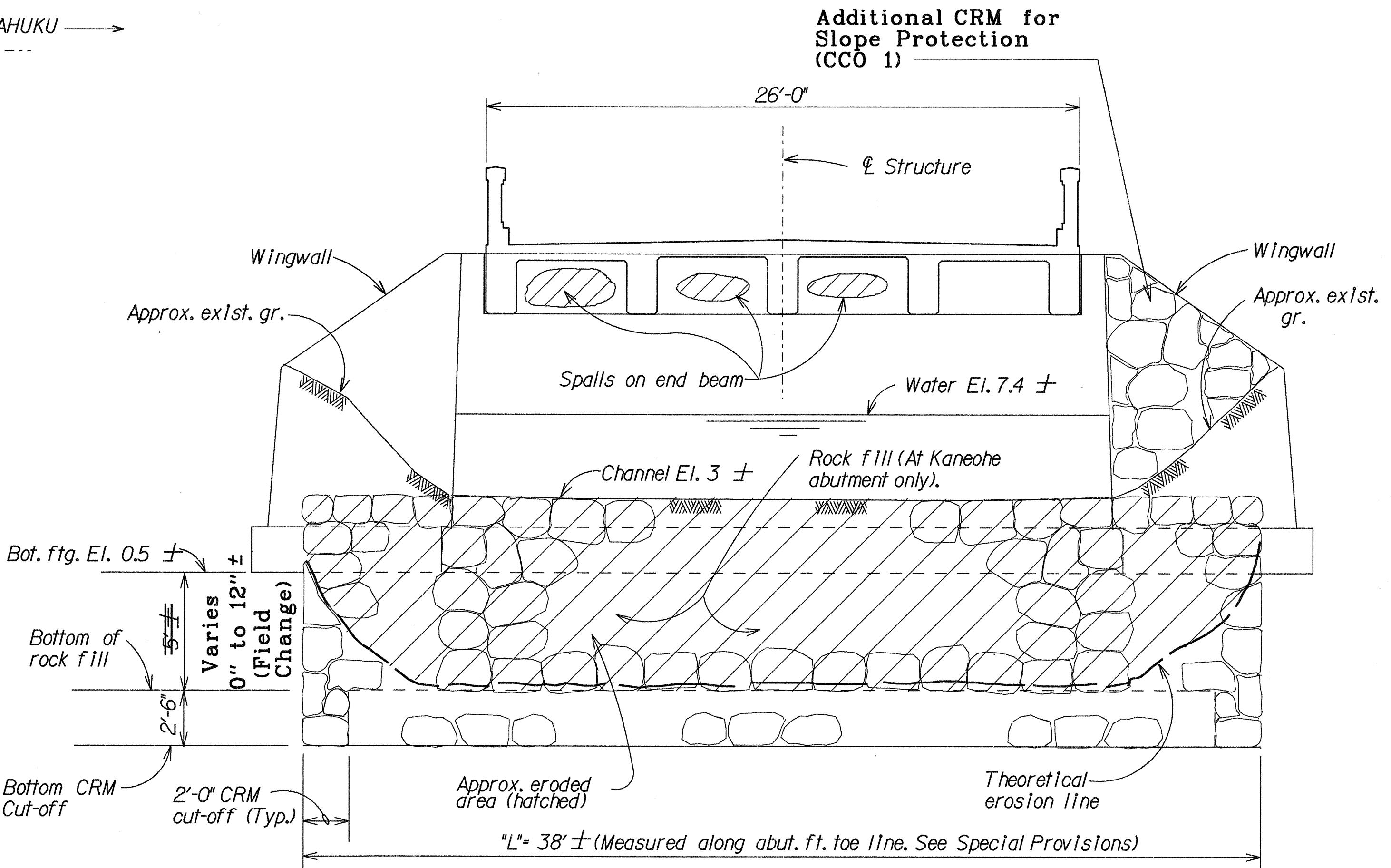


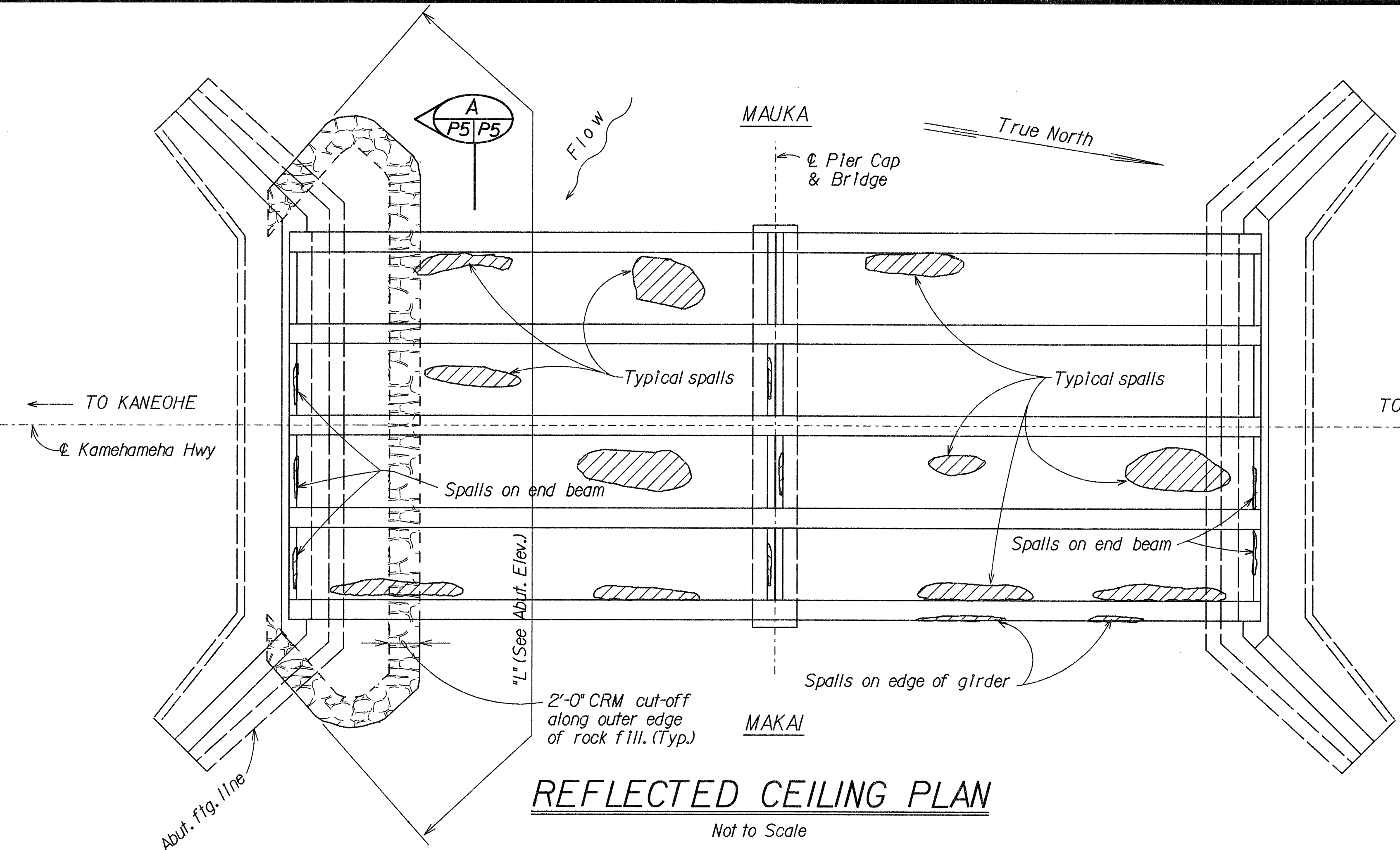
FED. ROAD DIST. NO.	STATE	PROJ. NO.	FISCAL YEAR	SHEET NO.	TOTAL SHEETS
HAWAII	HAW.	83E-01-89M	1989	7	7

- NOTE:
- Spall locations are for illustration purposes only. Actual locations are to be determined by the Engineer in the field.
 - The Contractor is directed to Subsection 695.03(F) Protection of Property, Subsection 104.04 Maintenance of Traffic and Subsection 107.13 Public Convenience and Safety of the Standard Specification and/or Special Provisions.

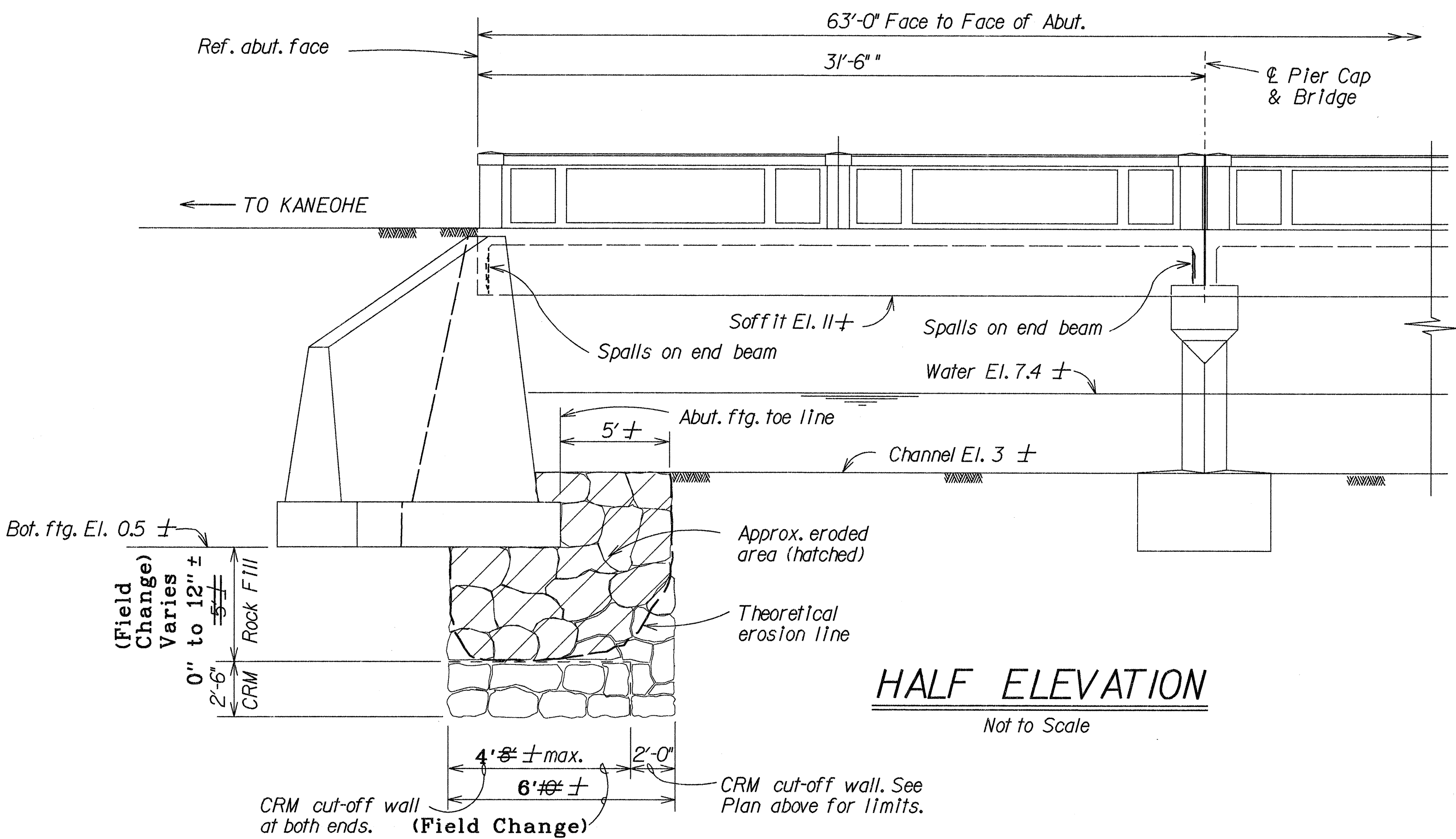
ESTIMATED QUANTITIES			
ITEM NO.	ITEM	UNIT	* QUANTITY
676J000	Repairs of Spalls	S.F.	1000 S.F.
677J000	Sealing Cracks	L.F.	100 L.F.
530J000	Rock Fill At Waiahole Bridge	L.S.	(110 C.Y.)



ABUTMENT ELEVATION
Not to Scale



REFLECTED CEILING PLAN
Not to Scale



HALF ELEVATION
Not to Scale

ORIGINAL PLAN	DATE
DESIGNED BY	DATE
TRACED BY	DATE
QUANTITIES BY	DATE
CHECKED BY	DATE

STATE OF HAWAII
DEPARTMENT OF TRANSPORTATION
HIGHWAYS DIVISION

WAIHOLE BRIDGE (COUNTY)
REPAIRS AND MODIFICATIONS
KAMEHAMEHA HIGHWAY
Project No. 83E-01-89M

Scale: As Shown
Date: February 1989