


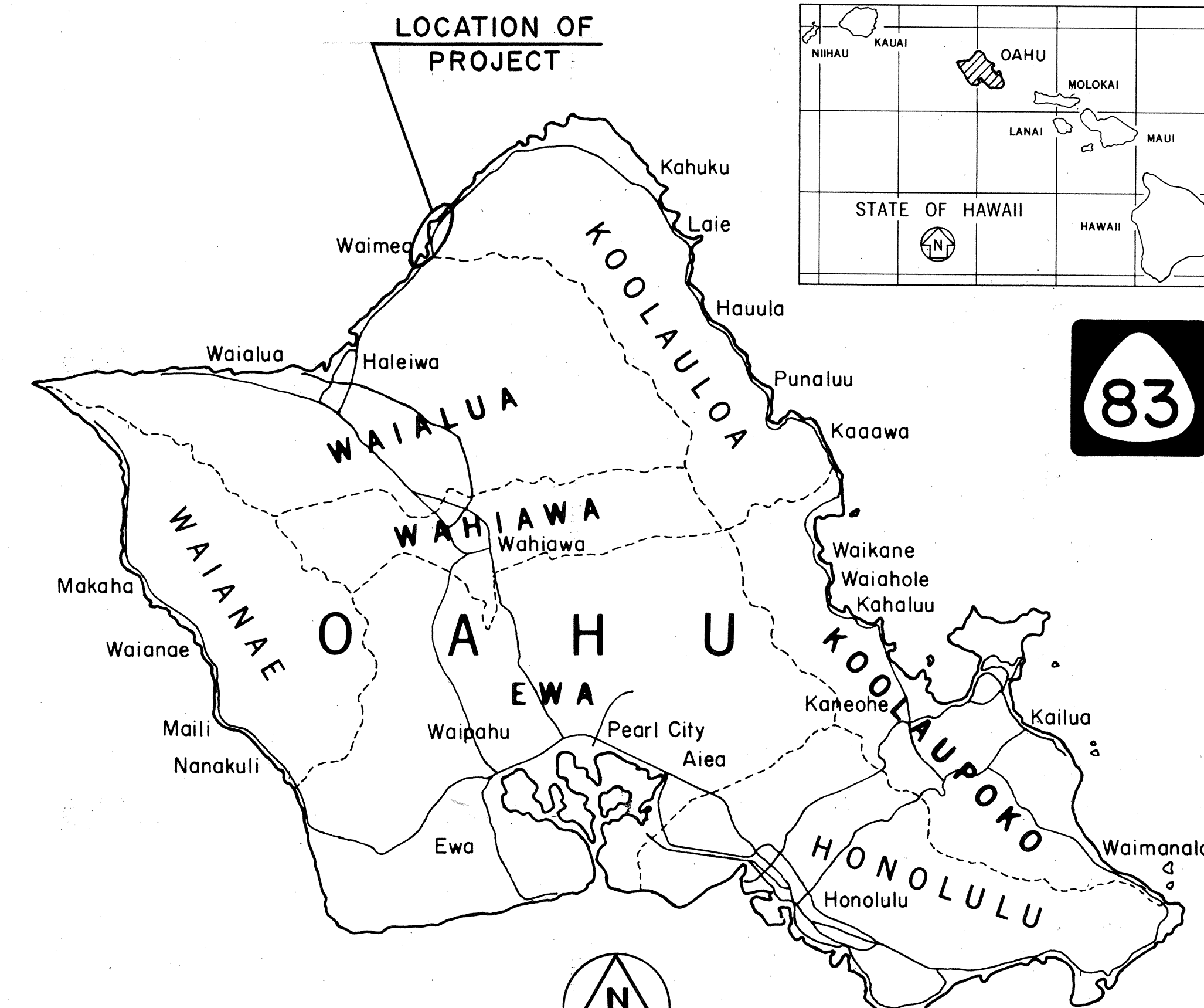
INDEX TO DRAWINGS	
SHEET NO.	DESCRIPTION
1	TITLE SHEET
2	STANDARD PLANS SUMMARY
3	GENERAL NOTES
4-5	TYPICAL SECTIONS AND DETAILS
6	UTILITY, MONUMENT AND NARROW SHLDR CONSTRUCTION SCHEDULES
7-12	PLANS
13-17	DRAINAGE DETAILS
18-24	SIGNING AND PAVEMENT MARKING PLANS AND DETAILS
* ADDED SHEET C.O.17S-1	
NEW TOTAL = 25 SHEETS	

STATE OF HAWAII  
DEPARTMENT OF TRANSPORTATION  
HIGHWAYS DIVISION  
HONOLULU, HAWAII

"AS-BUILT"  
PLANS FOR  
KAMEHAMEHA HIGHWAY RESURFACING  
VICINITY OF IKUWAI PLACE TOWARDS  
SUNSET BEACH ELEMENTARY SCHOOL  
PROJECT NO. 83B-01-87M

DISTRICTS OF WAIALUA AND KOOLAULOA  
ISLAND OF OAHU

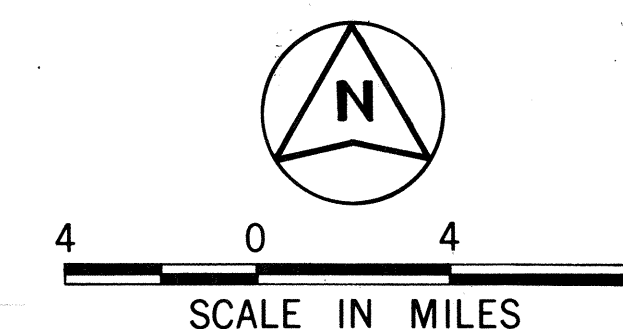
FED. ROAD DIST. NO.	STATE	PROJ. NO.	FISCAL YEAR	SHEET NO.	TOTAL SHEETS
HAWAII	HAW.	83B-01-87M	1987	1	24



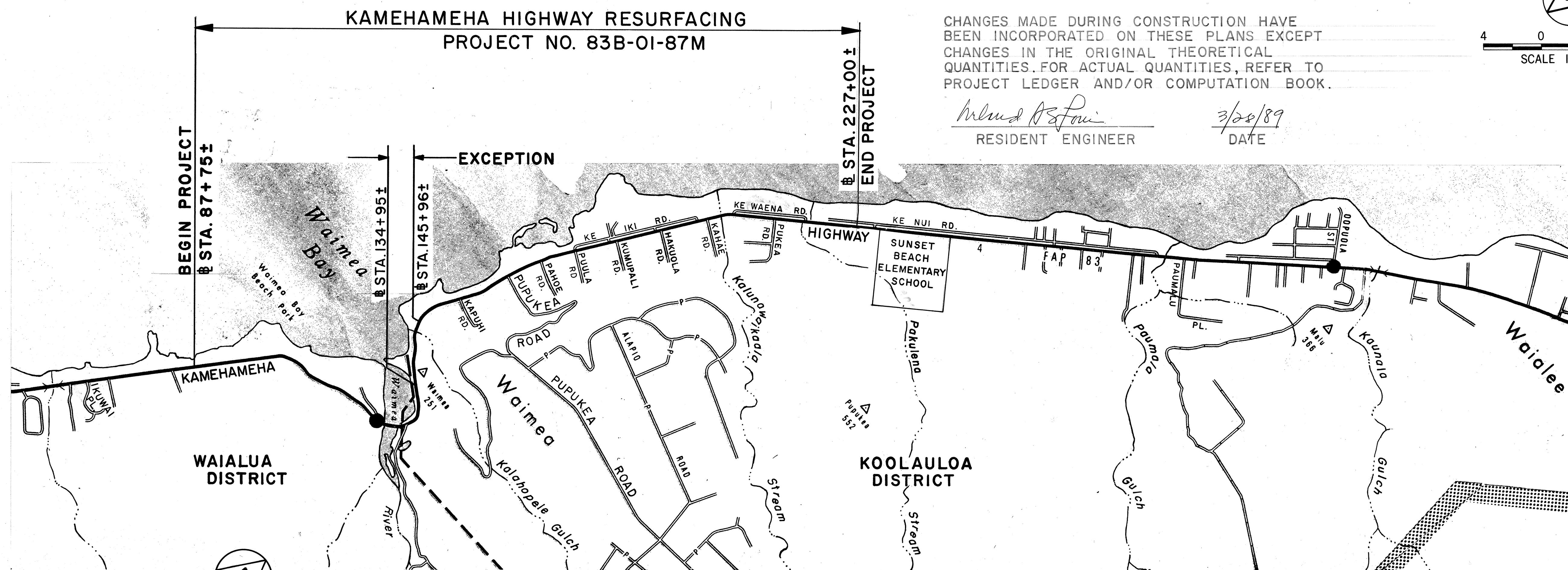
CHANGES MADE DURING CONSTRUCTION HAVE BEEN INCORPORATED ON THESE PLANS EXCEPT CHANGES IN THE ORIGINAL THEORETICAL QUANTITIES. FOR ACTUAL QUANTITIES, REFER TO PROJECT LEDGER AND/OR COMPUTATION BOOK.

*Melinda B. Fowle*  
RESIDENT ENGINEER

3/28/89  
DATE



DESIGNED BY ROY T. NAGASAKO  
P. S. & E. BY  
548-2456  
Dec. 1986  
DATE



LAYOUT PLAN

GROSS LENGTH OF PROJECT ..... 2.637 MILES  
NET LENGTH OF PROJECT ..... 2.429 MILES



DEPARTMENT OF TRANSPORTATION  
STATE OF HAWAII  
APPROVED: *A. H. Hana*  
DIR. OF TRANSPORTATION  
1/20/87  
DATE