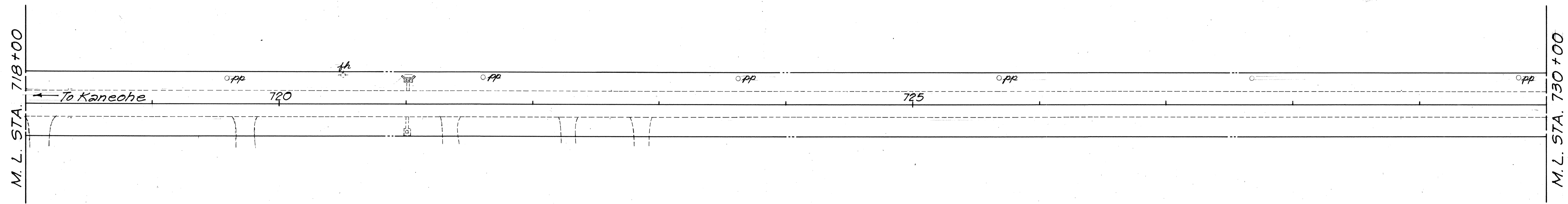
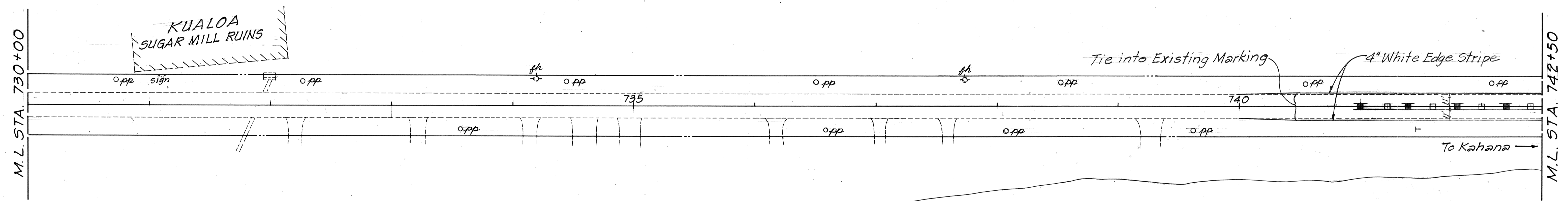


FED. ROAD DIST. NO.	STATE	FED. AID PROJ. NO.	FISCAL YEAR	SHEET NO.	TOTAL SHEETS
HAWAII	HAW.	83D-01-86M	1986	31	57

TRUE NORTH  
Scale: 1"=40'



TRUE NORTH  
Scale: 1"=40'



DATE	
SURVEY PLOTTED BY	
DRAWN BY	
TRACED BY	
QUANTITIES BY	
CHECKED BY	
ORIGINAL PLAN	
NOTE BOOK	
No.	

STATE OF HAWAII  
DEPARTMENT OF TRANSPORTATION  
HIGHWAYS DIVISION

**SIGNING & MARKING PLANS**

KAMEHAMEHA HIGHWAY RESURFACING

Kualoa to Lau Place



PROJECT No. 83D-01-86M

Scale: 1"=40' Date: Feb. 1986

SHEET No. 1 OF 7 SHEETS

FED. ROAD DIST. NO.	STATE	PROJ. NO.	FISCAL YEAR	SHEET NO.	TOTAL SHEETS
HAWAII	HAW.	83D-01-86M	1986	32	57

TRUE NORTH  
Scale: 1"=40'



SURVEY PLOTTED BY	DATE
DRAWN BY	
CHECKED BY	
DESIGNED BY	
CHECKED BY	
NO.	


STATE OF HAWAII  
DEPARTMENT OF TRANSPORTATION  
HIGHWAYS DIVISION

**SIGNING & MARKING PLANS**  
KAMEHAMEHA HIGHWAY RESURFACING  
Kualoa to Lau Place  
PROJECT No. 83D-01-86M

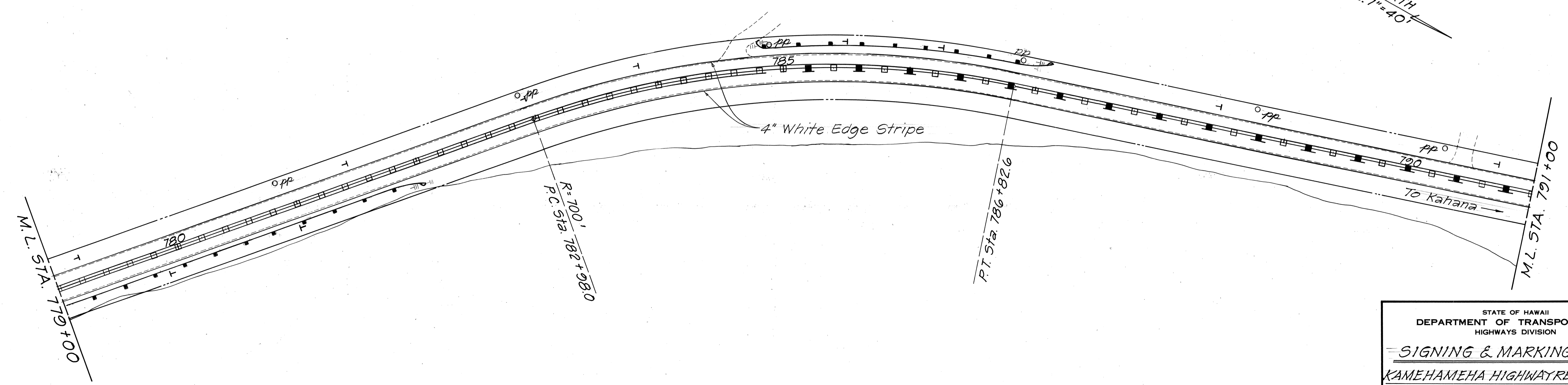
Scale: 1"=40' Date: Feb. 1986  
SHEET NO. 2 OF 7 SHEETS

FED. ROAD DIST. NO.	STATE	FED. AID PROJ. NO.	FISCAL YEAR	SHEET NO.	TOTAL SHEETS
HAWAII	HAW.	83D-01-86M	1986	33	57

TRUE NORTH  
Scale: 1"=40'



TRUE NORTH  
Scale: 1"=40'



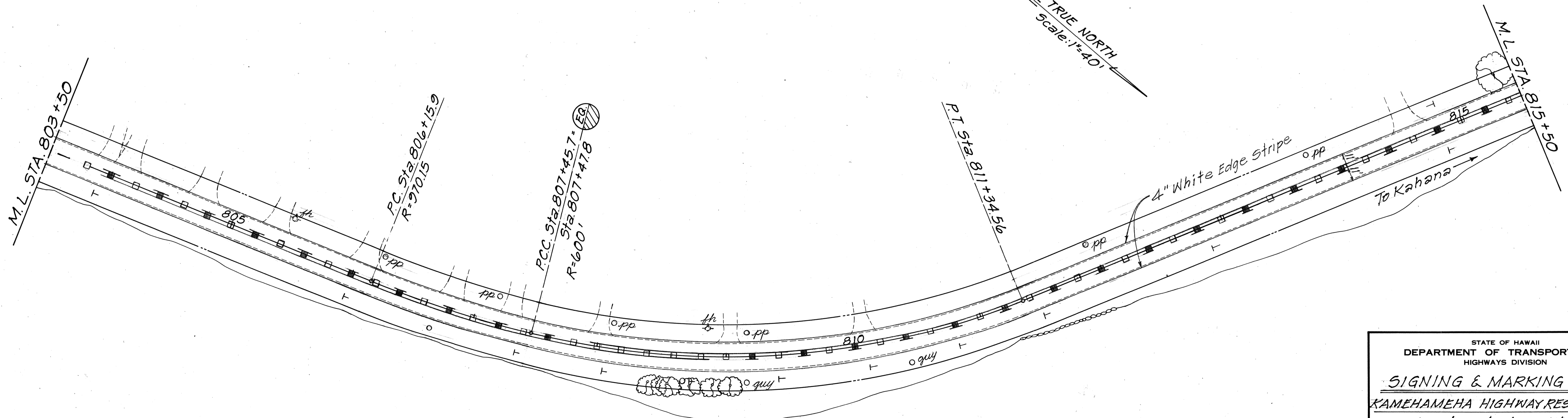
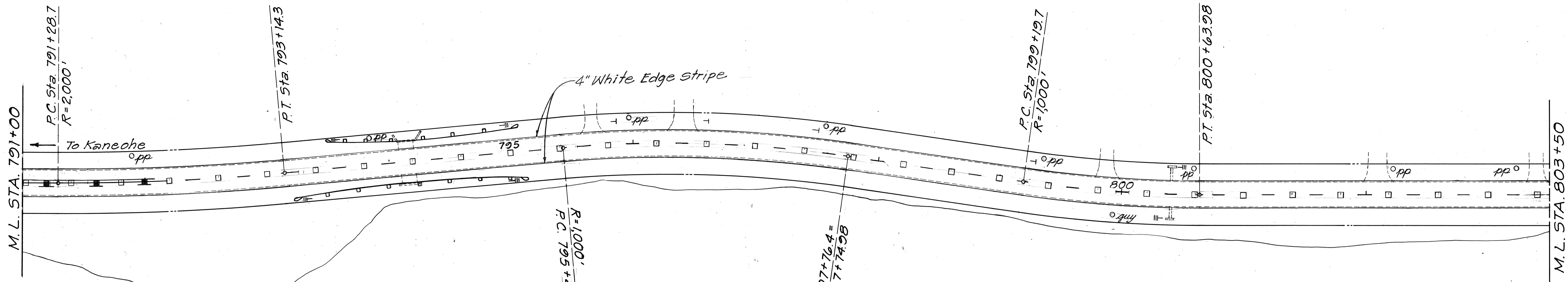
STATE OF HAWAII  
DEPARTMENT OF TRANSPORTATION  
HIGHWAYS DIVISION

**SIGNING & MARKING PLANS**  
KAMEHAMEHA HIGHWAY RESURFACING  
Kualoa to Lau Place  
PROJECT No. 83D-01-86M

Scale: 1"=40' Date: Feb, 1986  
SHEET No. 3 OF 7 SHEETS

SURVEY PLOTTED BY	DATE
DRAWN BY	
DESIGNED BY	
QUANTITIES BY	
CHECKED BY	
ORIGINAL PLAN	
NOTE BOOK	
No.	

FED. ROAD DIST. NO.	STATE	FED. AID PROJ. NO.	FISCAL YEAR	SHEET NO.	TOTAL SHEETS
HAWAII	HAW.	83D-01-86M	1986	34	57



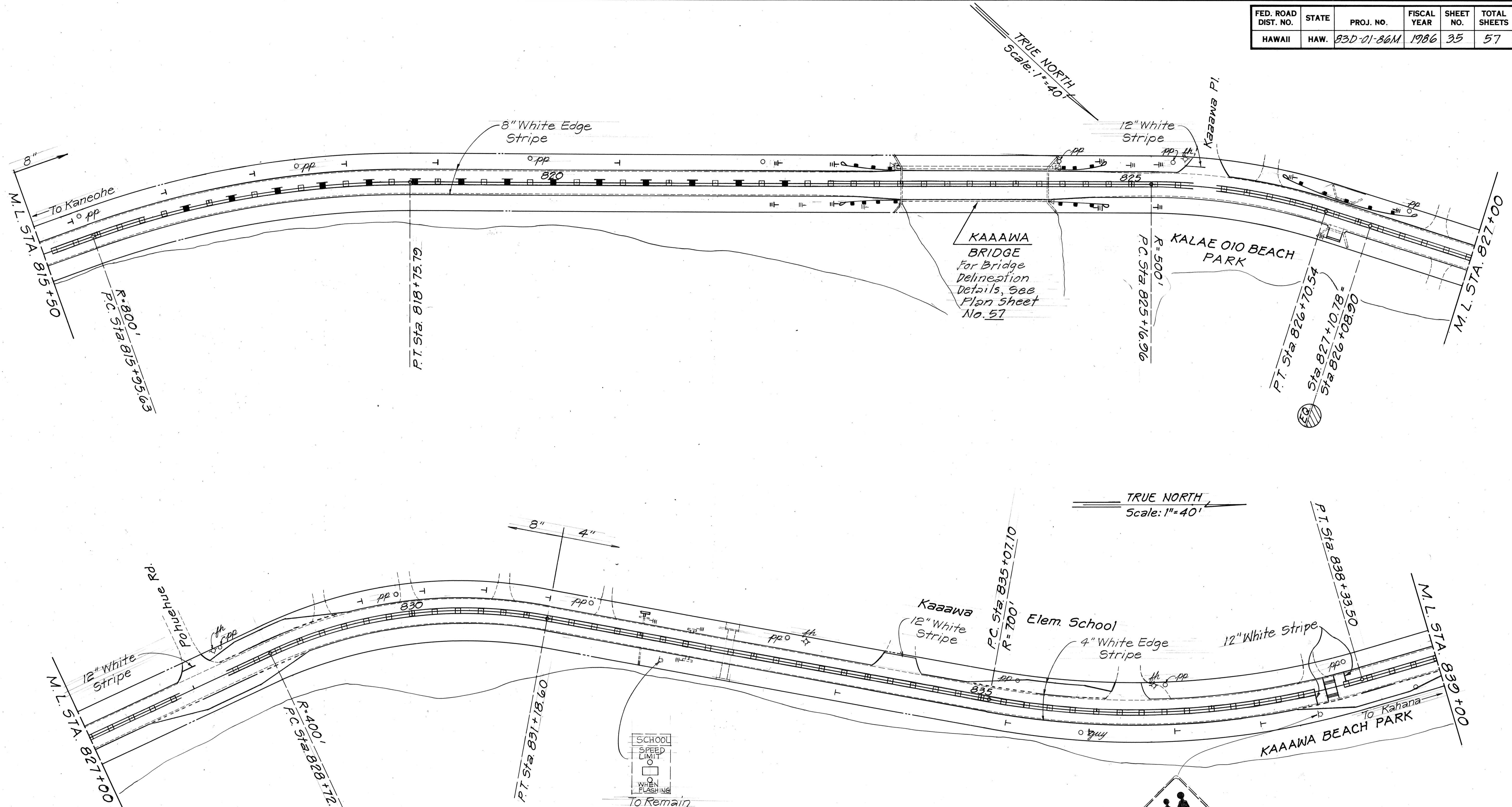
STATE OF HAWAII  
DEPARTMENT OF TRANSPORTATION  
HIGHWAYS DIVISION

**SIGNING & MARKING PLANS**  
**KAMEHAMEHA HIGHWAY RESURFACING**  
Kualoa to Lau Place  
PROJECT No. 83D-01-86M

Scale: 1"=40' Date: Feb. 1986  
SHEET No. 4 OF 7 SHEETS

SURVEY PLOTTED BY	DATE
DRAWN BY	
TRACED BY	
QUANTITIES BY	
CHECKED BY	
ORIGINAL PLAN	
NOTE BOOK	
No.	

FED. ROAD DIST. NO.	STATE	PROJ. NO.	FISCAL YEAR	SHEET NO.	TOTAL SHEETS
HAWAII	HAW.	83D-01-86M	1986	35	57



TRUE NORTH  
Scale: 1"=40'



SCHOOL XING

To Remain

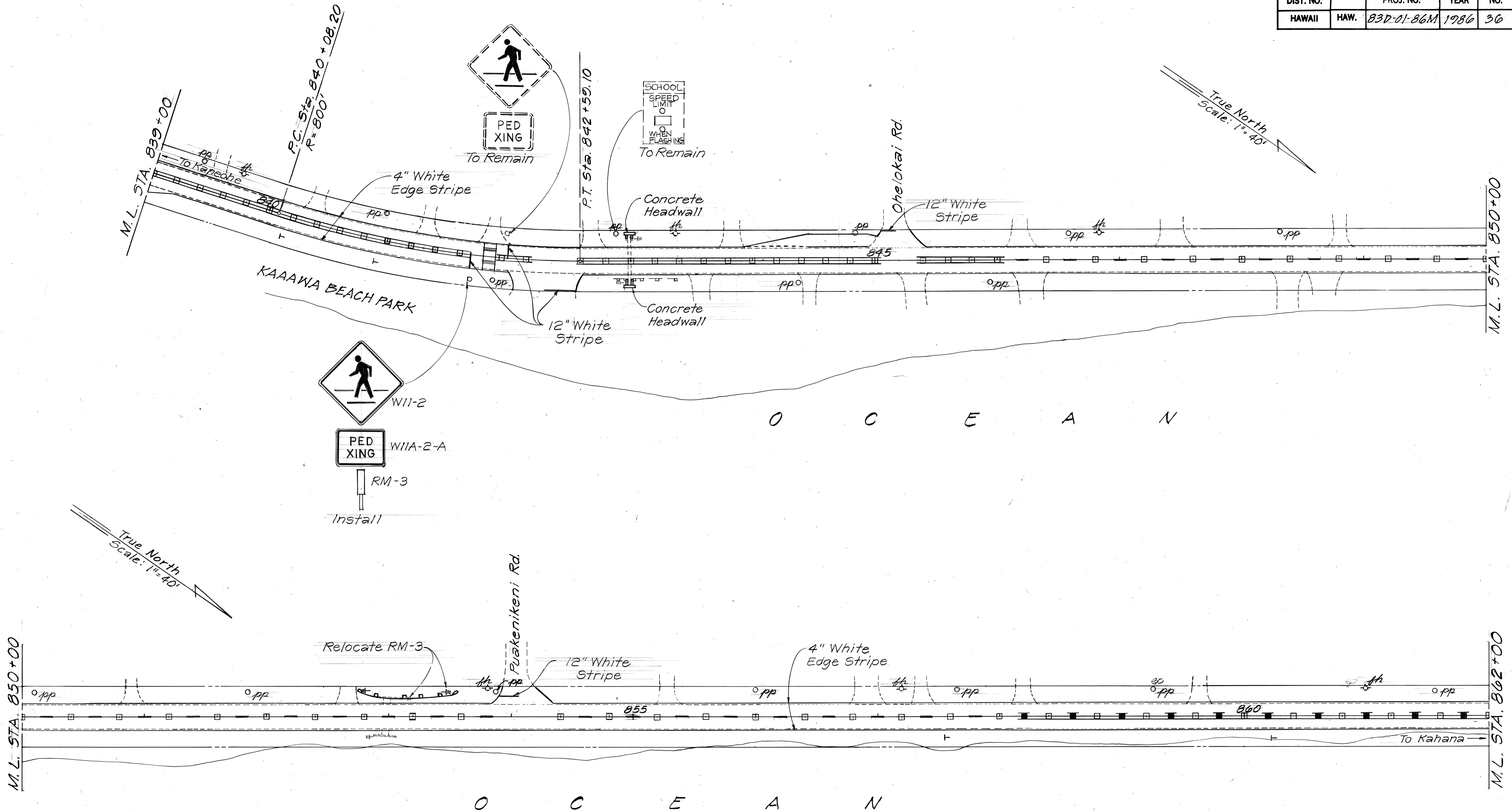
STATE OF HAWAII  
DEPARTMENT OF TRANSPORTATION  
HIGHWAYS DIVISION

**SIGNING & MARKING PLANS**  
KAMEHAMEHA HIGHWAY RESURFACING  
Kualoa to Lau Place  
PROJECT No. 83D-01-86M

Scale: 1"=40' Date: Feb. 1986  
SHEET No. 5 OF 7 SHEETS

SURVEY PLOTTED BY	DATE
DRAWN BY	
DESIGNED BY	
QUANTITIES BY	
CHECKED BY	
ORIGINAL PLAN	
NOTE BOOK	
No.	

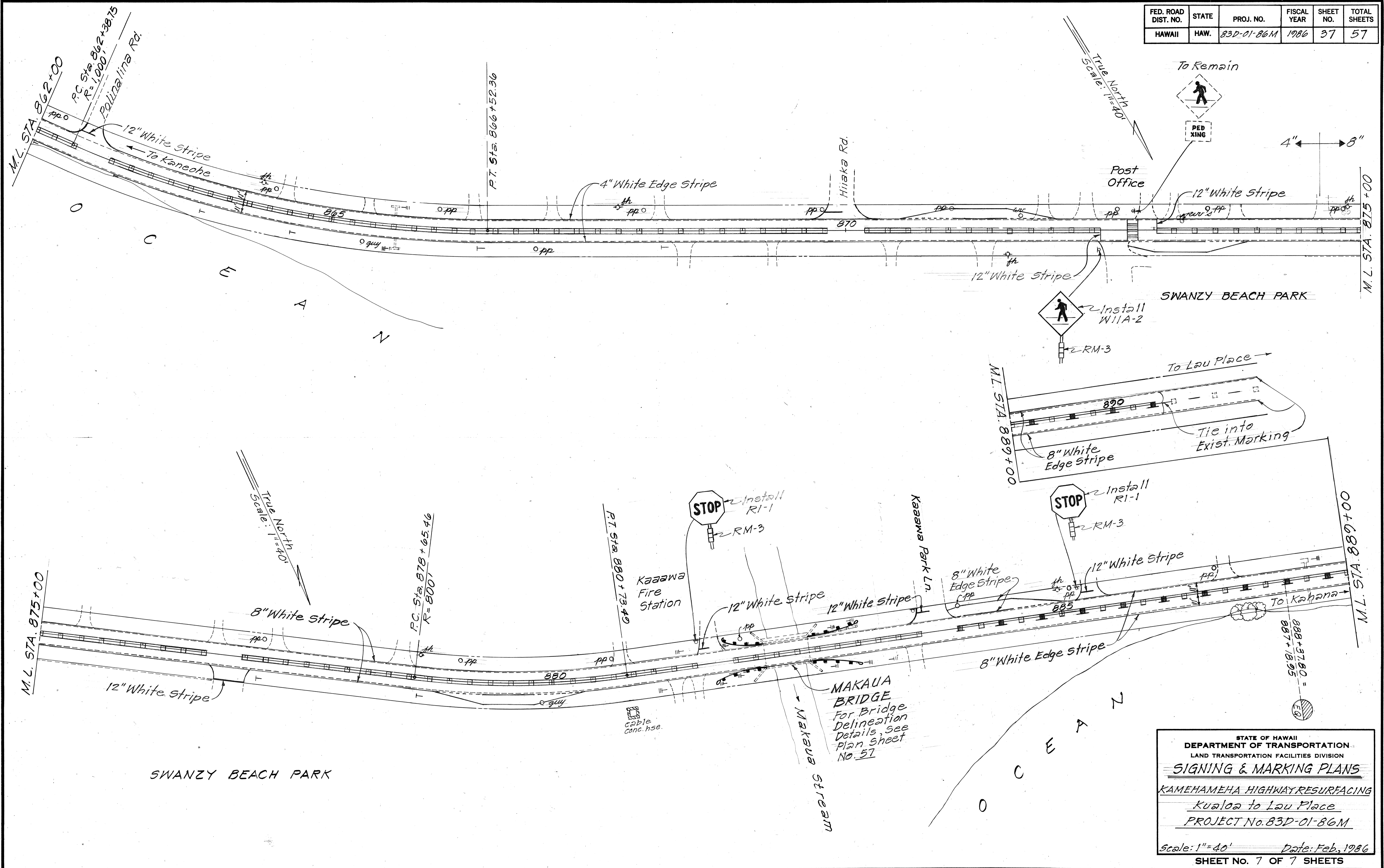
FED. ROAD DIST. NO.	STATE	PROJ. NO.	FISCAL YEAR	SHEET NO.	TOTAL SHEETS
HAWAII	HAW.	83D-01-86M	1986	36	57



ORIGINAL PLAN	DATE
DRAWN BY	
TRACED BY	
QUANTITIES BY	
CHECKED BY	
NOTE BOOK	
No.	

STATE OF HAWAII  
DEPARTMENT OF TRANSPORTATION  
LAND TRANSPORTATION FACILITIES DIVISION  
SIGNING & MARKING PLANS  
KAMEHAMEHA HIGHWAY RESURFACING  
Kualoa to Lau Place  
PROJECT No. 83D-01-86M  
Scale: 1"=40' Date: Feb. 1986  
SHEET NO. 6 OF 7 SHEETS

FED. ROAD DIST. NO.	STATE	PROJ. NO.	FISCAL YEAR	SHEET NO.	TOTAL SHEETS
HAWAII	HAW.	83D-01-86M	1986	37	57



SURVEY PLOTTED BY	DATE
DRAWN BY	
TRACED BY	
DESIGNED BY	
CHECKED BY	
NOTE BOOK No.	

STATE OF HAWAII  
DEPARTMENT OF TRANSPORTATION  
LAND TRANSPORTATION FACILITIES DIVISION

**SIGNING & MARKING PLANS**

KAMEHAMEHA HIGHWAY RESURFACING  
Kualoa to Lau Place  
PROJECT No. 83D-01-86M

Scale: 1"=40'      Date: Feb., 1986  
SHEET No. 7 OF 7 SHEETS