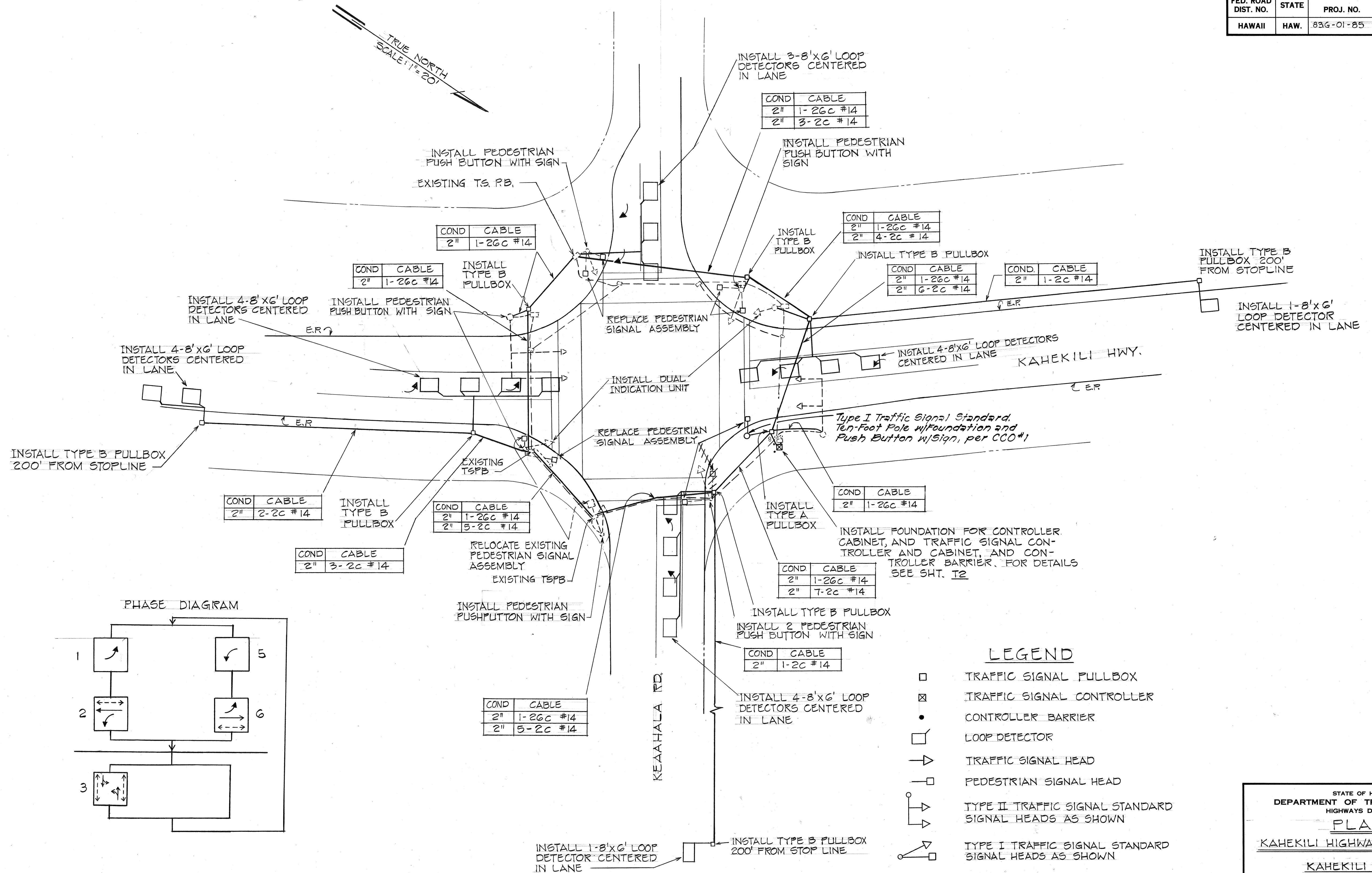


FED. ROAD DIST. NO.	STATE	PROJ. NO.	FISCAL YEAR	SHEET NO.	TOTAL SHEETS
HAWAII	HAW.	83G-01-85	1985	2	12



SURVEY PLOTTED BY	DATE
DRAWN BY	
DESIGNED BY	
QUANTITIES BY	
CHECKED BY	
ORIGINAL PLAN	
NOTE BOOK	
No.	

STATE OF HAWAII
DEPARTMENT OF TRANSPORTATION
HIGHWAYS DIVISION

PLAN

KAHEKILI HIGHWAY AT KEAAHALA

KAHEKILI HIGHWAY
TRAFFIC SIGNAL IMPROVEMENT

PROJ. NO. 83G-01-85

SCALE: 1" = 20' DATE: APR. 1985

SHEET NO. 11 OF 3 SHEETS

FED. ROAD DIST. NO.	STATE	PROJ. NO.	FISCAL YEAR	SHEET NO.	TOTAL SHEETS
HAWAII	HAW.	83G-01-85	1985	3	12

COND	CABLE
2"	1-26C #14
2"	2-2C #14

COND	CABLE
2"	1-26C #14
2"	2-2C #14

COND	CABLE
2"	1-2C, #14

COND	CABLE
2"	1-26C #14
2"	5-2C #14

COND	CABLE
2"	1-26C #14
2"	7-2C #14

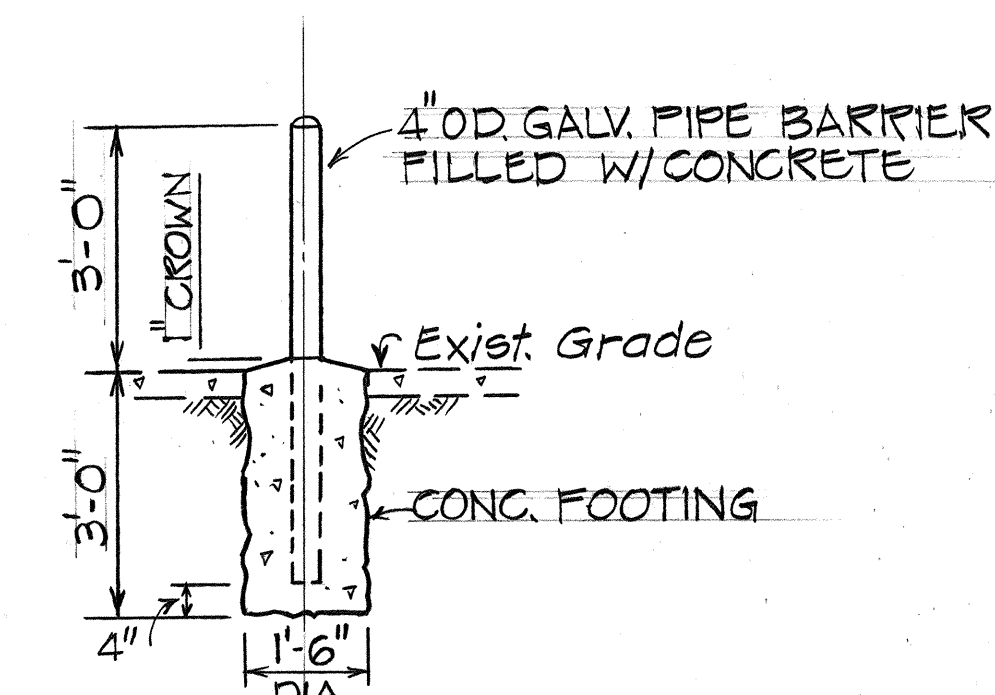
COND	CABLE
2"	1-2C #14

COND	CABLE
2"	1-26C #14
2"	5-2C #14

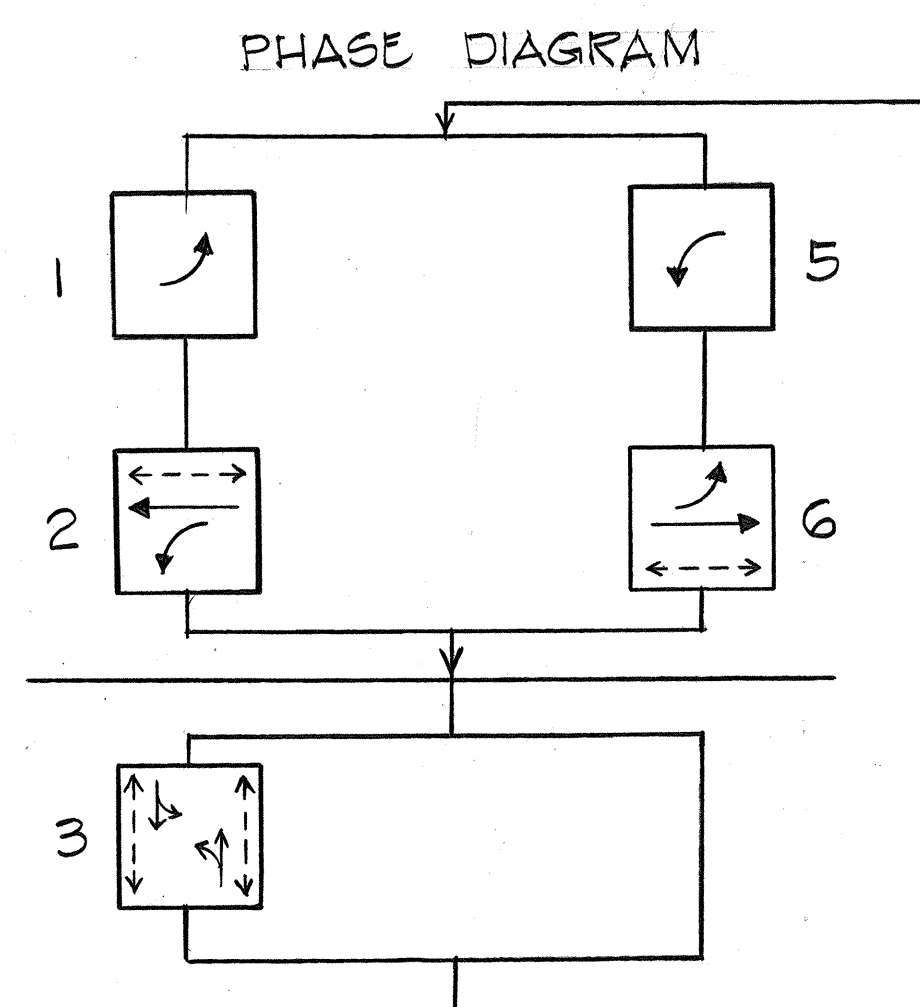
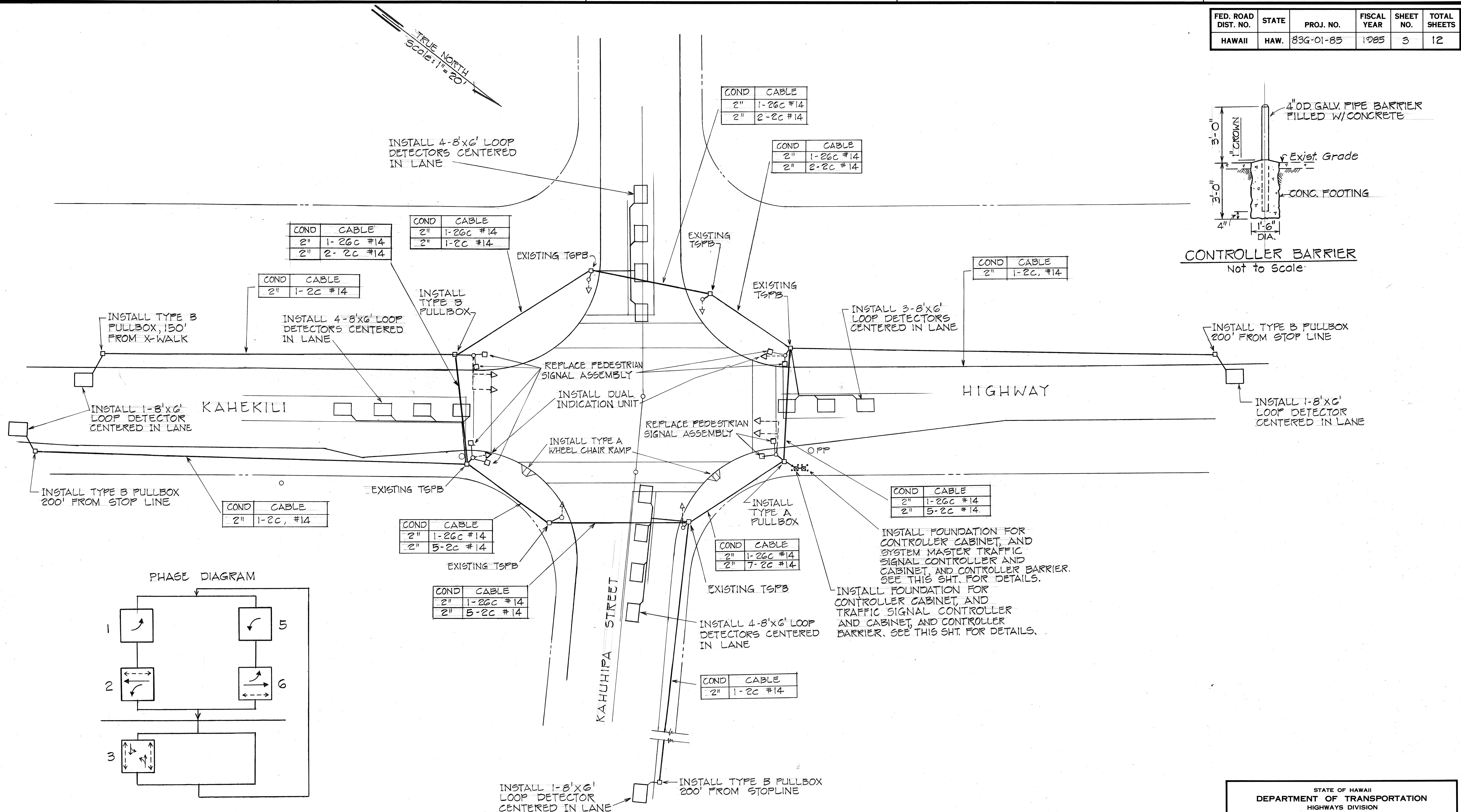
COND	CABLE
2"	1-26C #14
2"	5-2C #14

COND	CABLE
2"	1-26C #14
2"	2-2C #14

COND	CABLE
2"	1-26C #14
2"	1-2C #14



CONTROLLER BARRIER
Not to Scale



ORIGINAL PLAN	DAVE
DRAWN BY	
DESIGNED BY	
CHECKED BY	
NOTED BY	
NO.	

STATE OF HAWAII
DEPARTMENT OF TRANSPORTATION
HIGHWAYS DIVISION

PLAN AND DETAIL
KAHEKILI HWY AT KAHUHIPA

KAHEKILI HIGHWAY
TRAFFIC SIGNAL IMPROVEMENT
PROJ. NO. 83G-01-85

SCALE: 1" = 20' DATE: APR. 1985
SHEET No. T2 OF 3 SHEETS

