

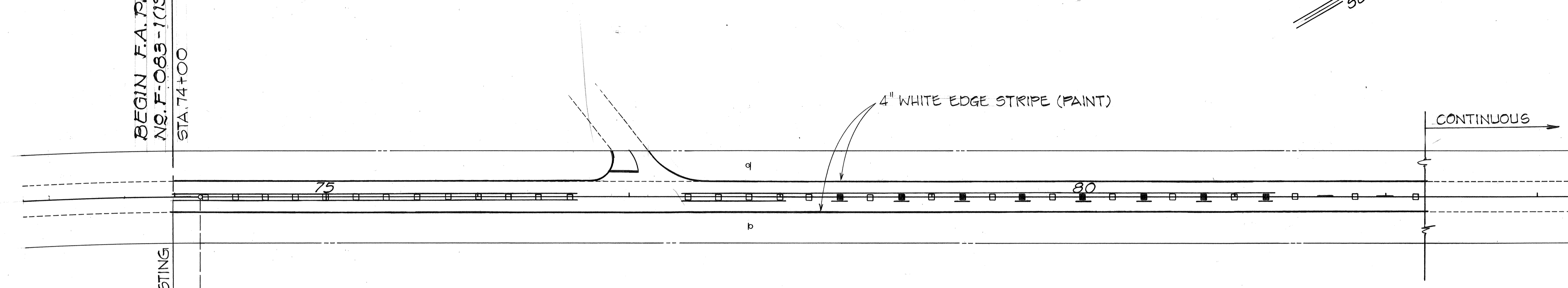
FED. ROAD DIST. NO.	STATE	FED. AID PROJ. NO.	FISCAL YEAR	SHEET NO.	TOTAL SHEETS
HAWAII	HAW.	F-083-1(19) F-083-1(20)	1984	31	57

TRUE NORTH
Scale: 1"=40'

BEGIN F.A. PROJ.
NO. F-083-1(19)
STA. 74+00

TIE INTO EXISTING
STRIPING
R=2,592'
P.T. @ Sta. 74+16.70

M.L. & STA. 85+00

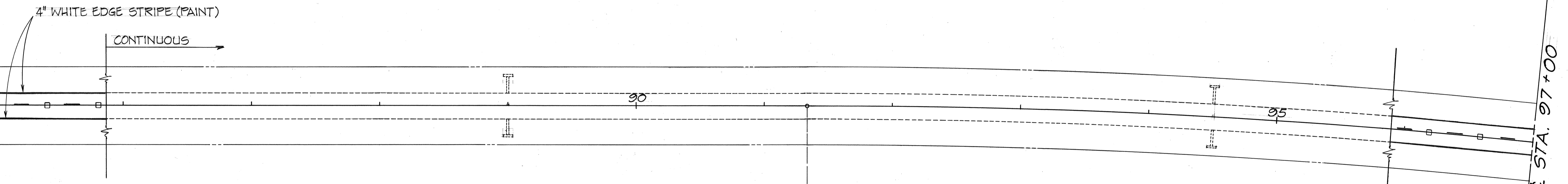


GENERAL NOTES:

1. LOCATIONS OF ALL NEW PAVEMENT MARKINGS SHALL BE STAKED OUT BY THE CONTRACTOR FOR APPROVAL BY THE ENGINEER PRIOR TO INSTALLATION.
2. EXISTING PAVEMENT MARKINGS NOT INCORPORATED IN THE FINAL TRAFFIC PATTERN SHALL BE REMOVED AS DIRECTED BY THE ENGINEER. THIS WORK SHALL BE INCIDENTAL TO THE VARIOUS CONTRACT ITEMS.
3. FINAL LOCATIONS OF ALL STOP LINES SHALL BE APPROVED BY THE ENGINEER PRIOR TO INSTALLATION.
4. EXISTING SIGNS NOT SHOWN ON THESE PLANS SHALL REMAIN AS POSTED UNLESS OTHERWISE DIRECTED BY THE ENGINEER. REMOVAL OF EXISTING SIGNS SHALL BE INCIDENTAL TO THE VARIOUS CONTRACT ITEMS. FINAL LOCATIONS OF NEW SIGNS SHALL BE APPROVED BY THE ENGINEER.

TRUE NORTH
Scale: 1"=40'

M.L. & STA. 85+00



M.L. & STA. 97+00

LEGEND

- — □ 4 EACH TYPE J RAISED PAVEMENT MARKERS
- — □ — □ TYPE D RAISED PAVEMENT MARKERS @ 40' O.C.
- ▬ — ▬ — ▬ 4" DOUBLE SOLID YELLOW STRIPES (TAPE) WITH TYPE D RAISED PAVEMENT MARKERS @ 20' O.C.
- ▬ — ▬ 4" SINGLE SOLID YELLOW STRIPE (TAPE)
- — □ TYPE D RAISED PAVEMENT MARKERS @ 40' O.C.
- ▬ — ▬ TYPE H RAISED PAVEMENT MARKERS (REFLECTIVE SURFACE FACING NO-PASSING DIRECTION)
- — □ 4 EACH TYPE J RAISED PAVEMENT MARKERS

SURVEY PLOTTED BY	DATE
DRAWN BY	
DESIGNED BY	
QUANTITIES BY	
CHECKED BY	
ORIGINAL PLAN	
NOTE BOOK	
No.	

STATE OF HAWAII
DEPARTMENT OF TRANSPORTATION

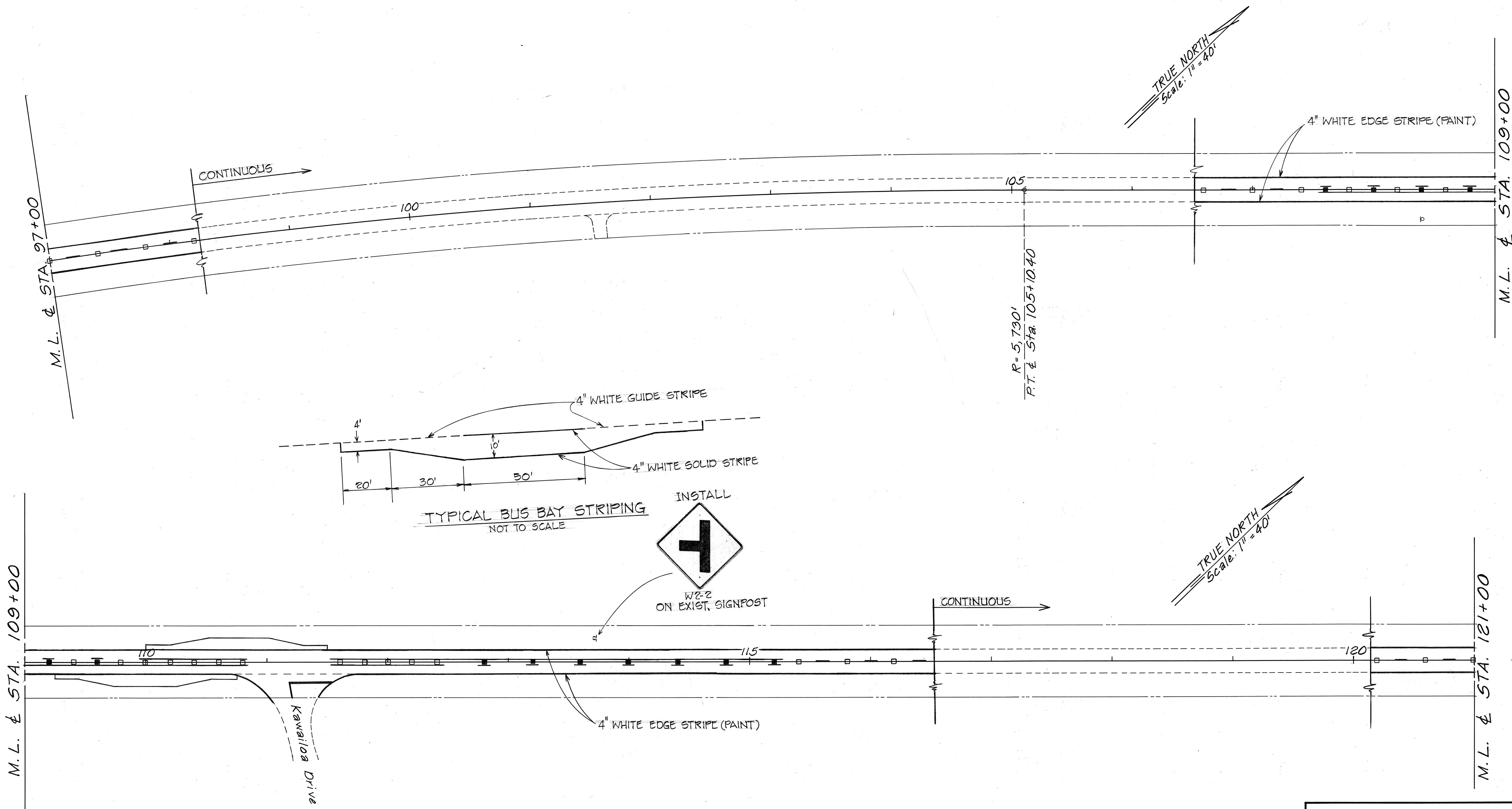
SIGNING & PAVEMENT MARKING

KAMEHAMEHA HIGHWAY RESURFACING
UNITS 1 & 2
F.A. Proj. Nos. F-083-1(19) & F-083-1(20)

SCALE: 1"=40' DATE: April 1984

SHEET No. 1 OF 4 SHEETS

FED. ROAD DIST. NO.	STATE	FED. AID PROJ. NO.	FISCAL YEAR	SHEET NO.	TOTAL SHEETS
HAWAII	HAW.	F-083-1(19) F-083-1(20)	1984	32	57



ORIGINAL PLAN	DATE
DESIGNED BY	
DRAWN BY	
TRACED BY	
NOTE BOOK	
QUANTITIES BY	
CHECKED BY	
No.	

STATE OF HAWAII
DEPARTMENT OF TRANSPORTATION
HIGHWAYS DIVISION

SIGNING & PAYEMENT MARKING

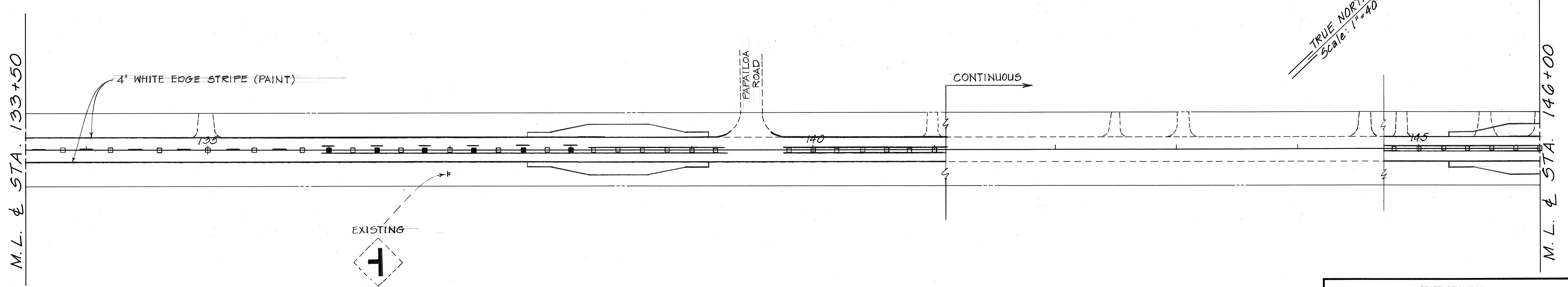
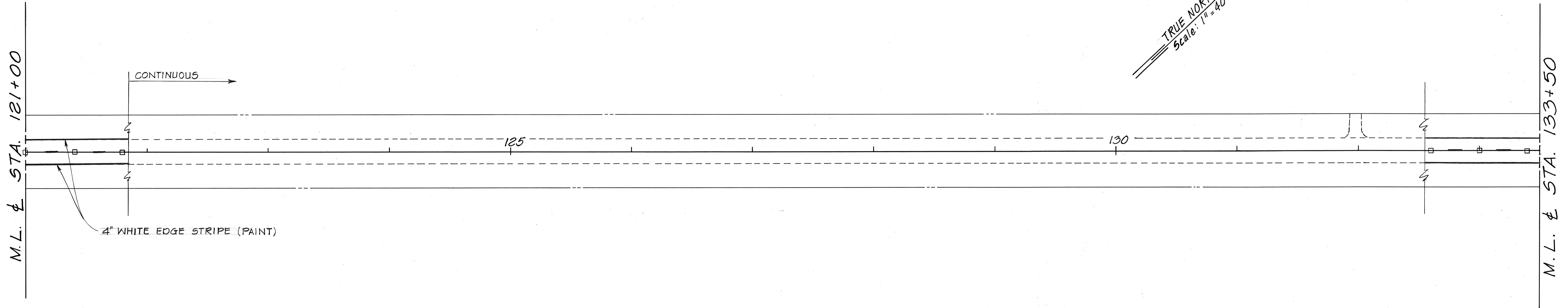
KAMEHAMEHA HIGHWAY RESURFACING
UNITS 1 & 2
F.A. Proj. Nos. F-083-1(19) &
F-083-1(20)

SCALE: 1" = 40' DATE: April 1984

SHEET No. 2 OF 4 SHEETS

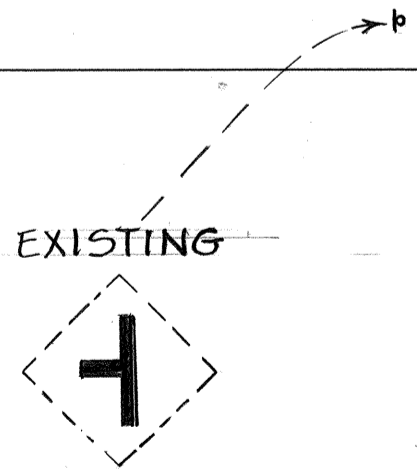
FED. ROAD DIST. NO.	STATE	FED. AID PROJ. NO.	FISCAL YEAR	SHEET NO.	TOTAL SHEETS
HAWAII	HAW.	F-083-1(19) F-083-1(20)	1984	33	57

TRUE NORTH
Scale: 1" = 40'



TRUE NORTH
Scale: 1" = 40'

SURVEY PLOTTED BY	DATE
DRAWN BY	
TRACED BY	
DESIGNED BY	
CHECKED BY	
NO.	



STATE OF HAWAII
DEPARTMENT OF TRANSPORTATION
HIGHWAYS DIVISION

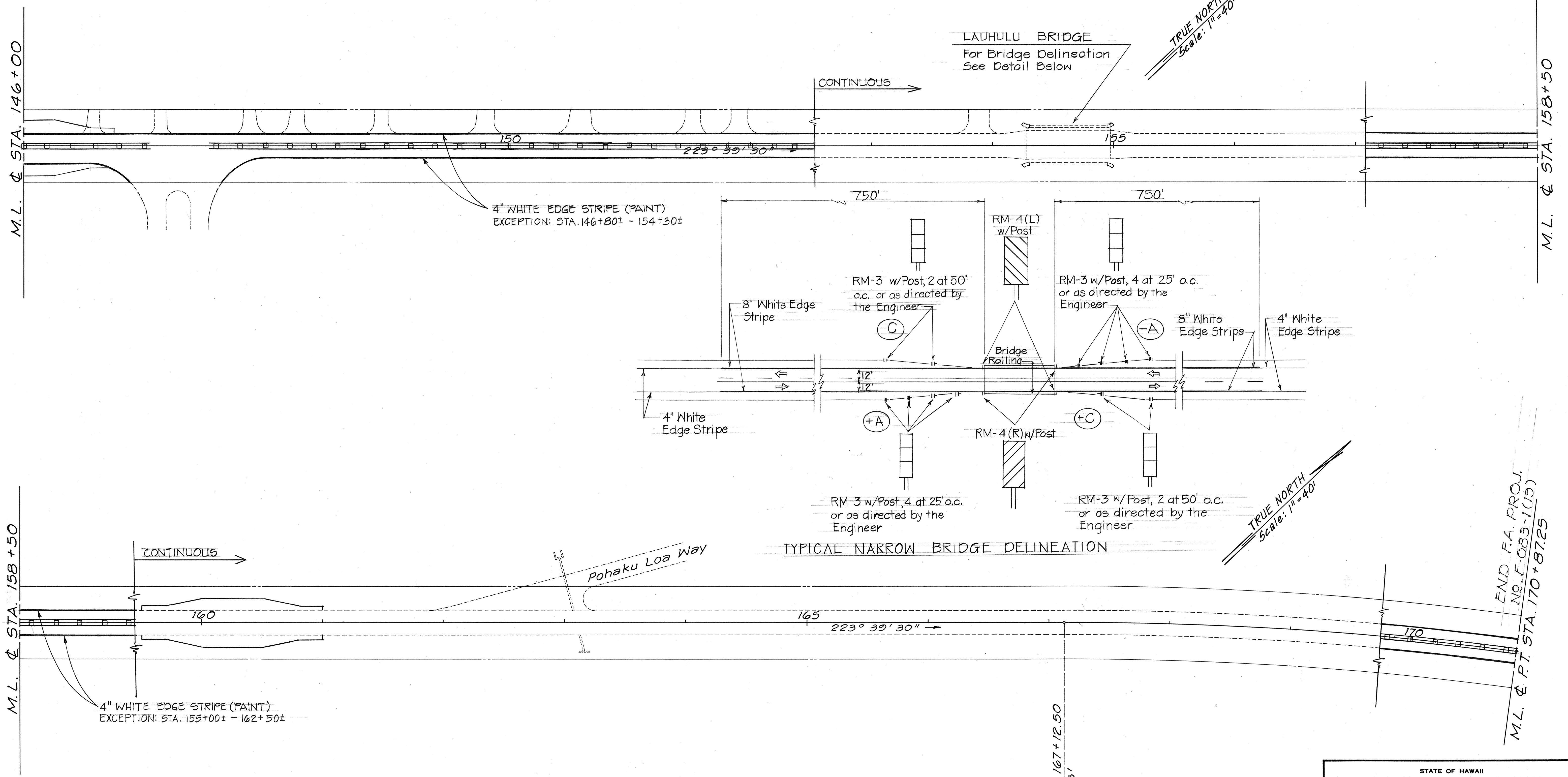
SIGNING & PAVEMENT MARKING

KAMEHAMEHA HIGHWAY RESURFACING
UNITS 1 & 2
F.A. Proj. Nos. F-083-1(19) &
F-083-1(20)

SCALE: 1" = 40' DATE: April 1984

SHEET No. 3 OF 4 SHEETS

FED. ROAD DIST. NO.	STATE	FED. AID PROJ. NO.	FISCAL YEAR	SHEET NO.	TOTAL SHEETS
HAWAII	HAW.	F-083-1(19) F-083-1(20)	1984	34	57



TRUE NORTH
Scale: 1"=40'

TRUE NORTH
Scale: 1"=40'

END F.A. PROJ.
NO. F-083-1(19)
M.L. & P.T. STA. 170+87.25

TYPICAL NARROW BRIDGE DELINEATION

P.C. & Sta. 167+12.50
R=2,865'

SURVEY PLOTTED BY	DATE
DRAWN BY	
DESIGNED BY	
CHECKED BY	
NO.	

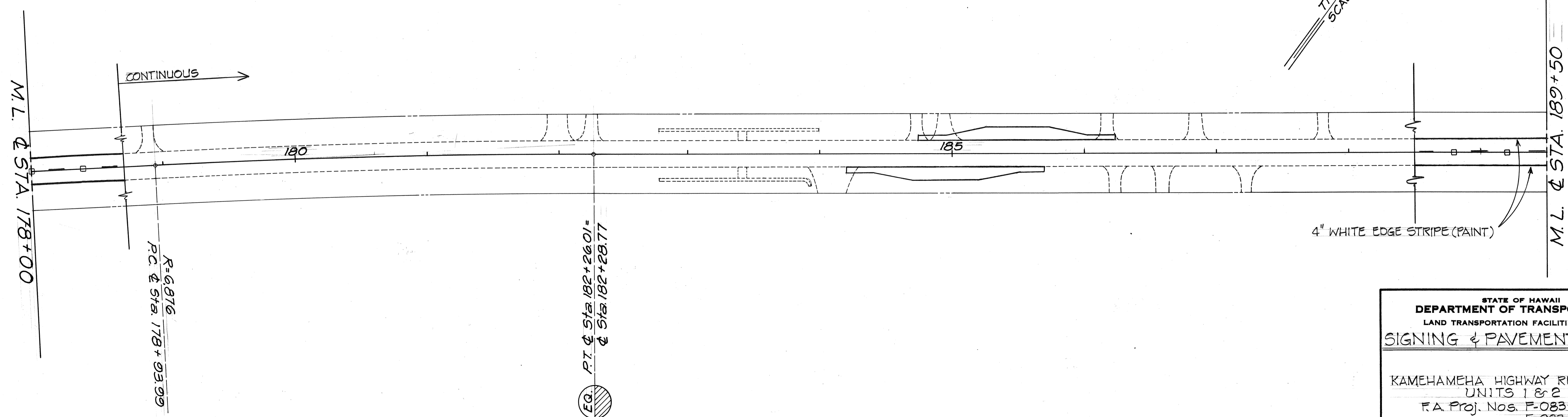
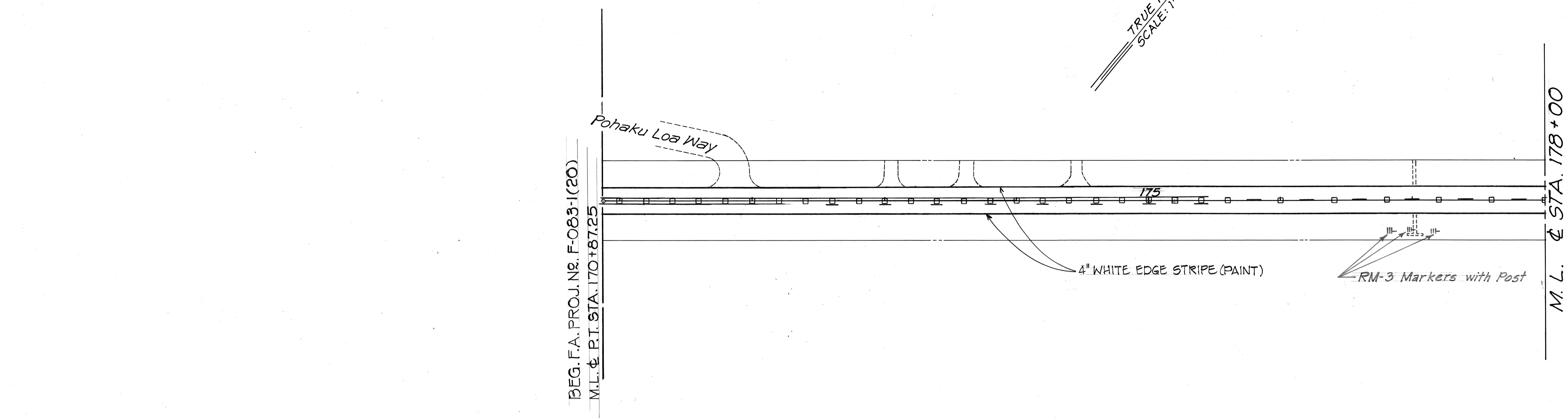
STATE OF HAWAII
DEPARTMENT OF TRANSPORTATION
HIGHWAYS DIVISION

SIGNING & PAVEMENT MARKING

KAMEHAMEHA HIGHWAY RESURFACING
UNITS 1 & 2
F.A. Proj. Nos. F-083-1(19) & F-083-1(20)

SCALE: 1"=40' DATE: Apr. 1984

FED. ROAD DIST. NO.	STATE	FED. AID PROJ. NO.	FISCAL YEAR	SHEET NO.	TOTAL SHEETS
HAWAII	HAW.	F-083-1(19) F-083-1(20)	1984	35	57



ORIGINAL PLAN	DATE
SURVEY PLOTTED BY	
DRAWN BY	
TRACED BY	
QUANTITIES BY	
CHECKED BY	
NOTE BOOK No.	

STATE OF HAWAII
DEPARTMENT OF TRANSPORTATION
LAND TRANSPORTATION FACILITIES DIVISION

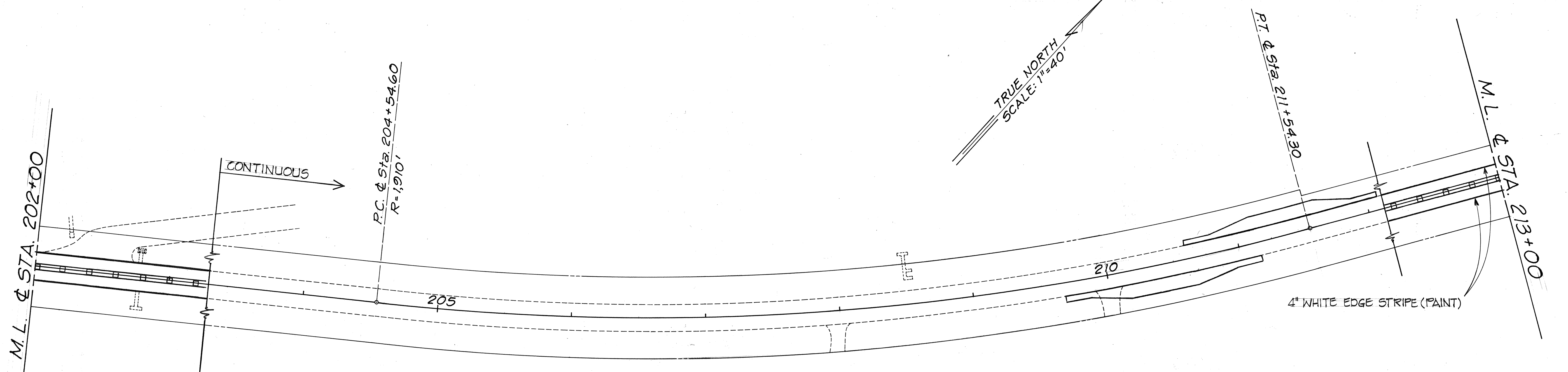
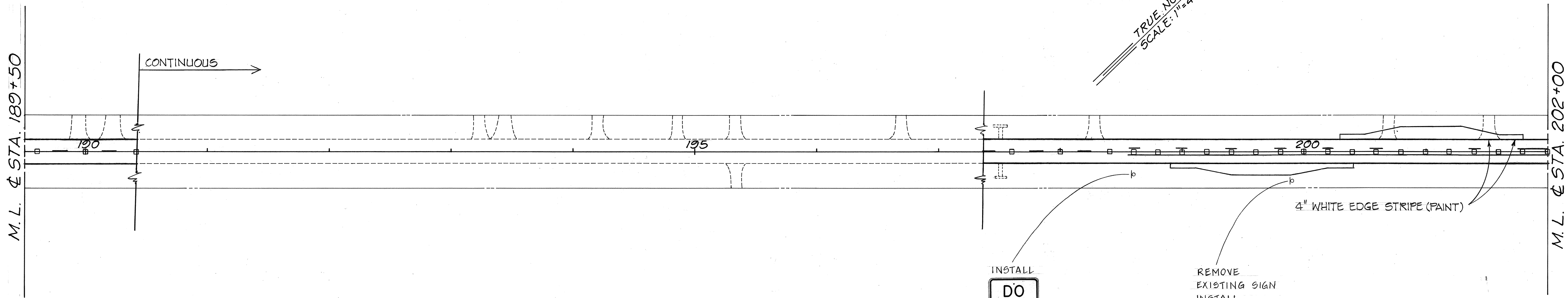
SIGNING & PAVEMENT MARKING

KAMEHAMEHA HIGHWAY RESURFACING
UNITS 1 & 2
F.A. Proj. Nos. F-083-1(19) &
F-083-1(20)

SCALE: 1"=40' DATE: April 1984

SHEET NO. 1 OF 3 SHEETS

FED. ROAD DIST. NO.	STATE	FED. AID PROJ. NO.	FISCAL YEAR	SHEET NO.	TOTAL SHEETS
HAWAII	HAW.	F-083-1(19) F-083-1(20)	1984	36	57



ORIGINAL PLAN	SURVEY PLOTTED BY	DATE
NOTE BOOK	DRAWN BY	
No.	DESIGNED BY	
	QUANTITIES BY	
	CHECKED BY	

STATE OF HAWAII
DEPARTMENT OF TRANSPORTATION
LAND TRANSPORTATION FACILITIES DIVISION

SIGNING & PAVEMENT MARKING

KAMEHAMEHA HIGHWAY RESURFACING
UNITS 1 & 2
F.A. Proj. Nos. F-083-1(19) &
F-083-1(20)

SCALE: 1"=40' DATE: Apr. 1984

SHEET No. 2 OF 3 SHEETS

FED. ROAD DIST. NO.	STATE	FED. AID PROJ. NO.	FISCAL YEAR	SHEET NO.	TOTAL SHEETS
HAWAII	HAW.	F-083-1(19) F-083-1(20)	1984	37	57

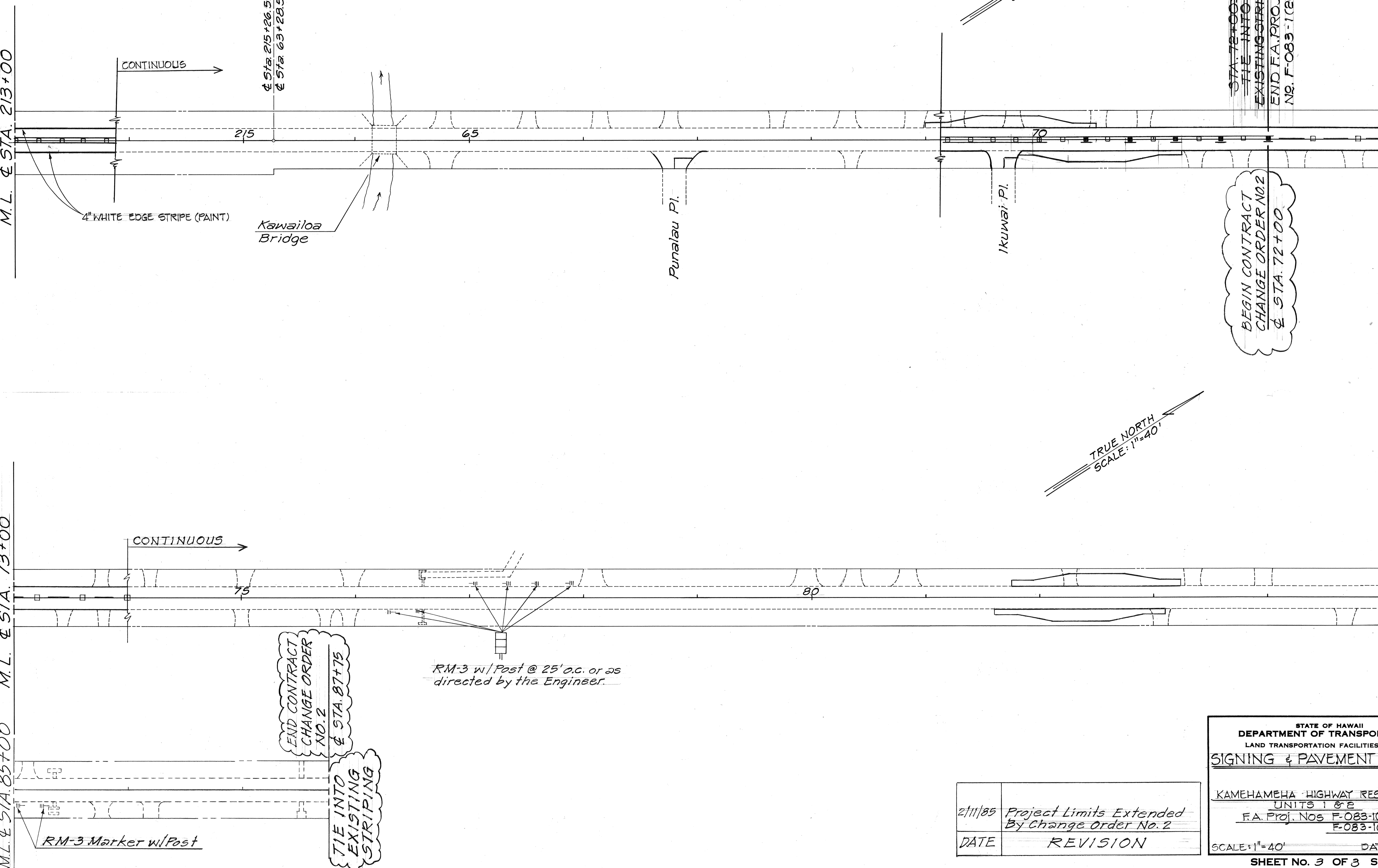
M.L. & STA. 213+00

M.L. & STA. 73+00

M.L. & STA. 85+00

M.L. & STA. 73+00

M.L. & STA. 85+00



TRUE NORTH
SCALE: 1"=40'

TRUE NORTH
SCALE: 1"=40'

STA. 72+00
TIE INTO
EXISTING STRIPING
END F.A. PROJ.
NO. F-083-1(20)

BEGIN CONTRACT
CHANGE ORDER NO. 2
@ STA. 72+00

EQ
@ Sta. 215+26.50 -
@ Sta. 63+28.50

END CONTRACT
CHANGE ORDER
NO. 2
@ STA. 87+75

TIE INTO
EXISTING
STRIPING

ORIGINAL PLAN	DATE
DRAWN BY	
TRACED BY	
NOTED BY	
QUANTITIES BY	
CHECKED BY	

2/11/85	Project Limits Extended By Change Order No. 2
DATE	REVISION

STATE OF HAWAII
DEPARTMENT OF TRANSPORTATION
LAND TRANSPORTATION FACILITIES DIVISION
SIGNING & PAVEMENT MARKING

KAMEHAMEHA HIGHWAY RESURFACING
UNITS 1 & 2
F.A. Proj. Nos F-083-1(19) &
F-083-1(20)

SCALE: 1"=40' DATE: April 1984
SHEET No. 3 OF 3 SHEETS

C.O. 37