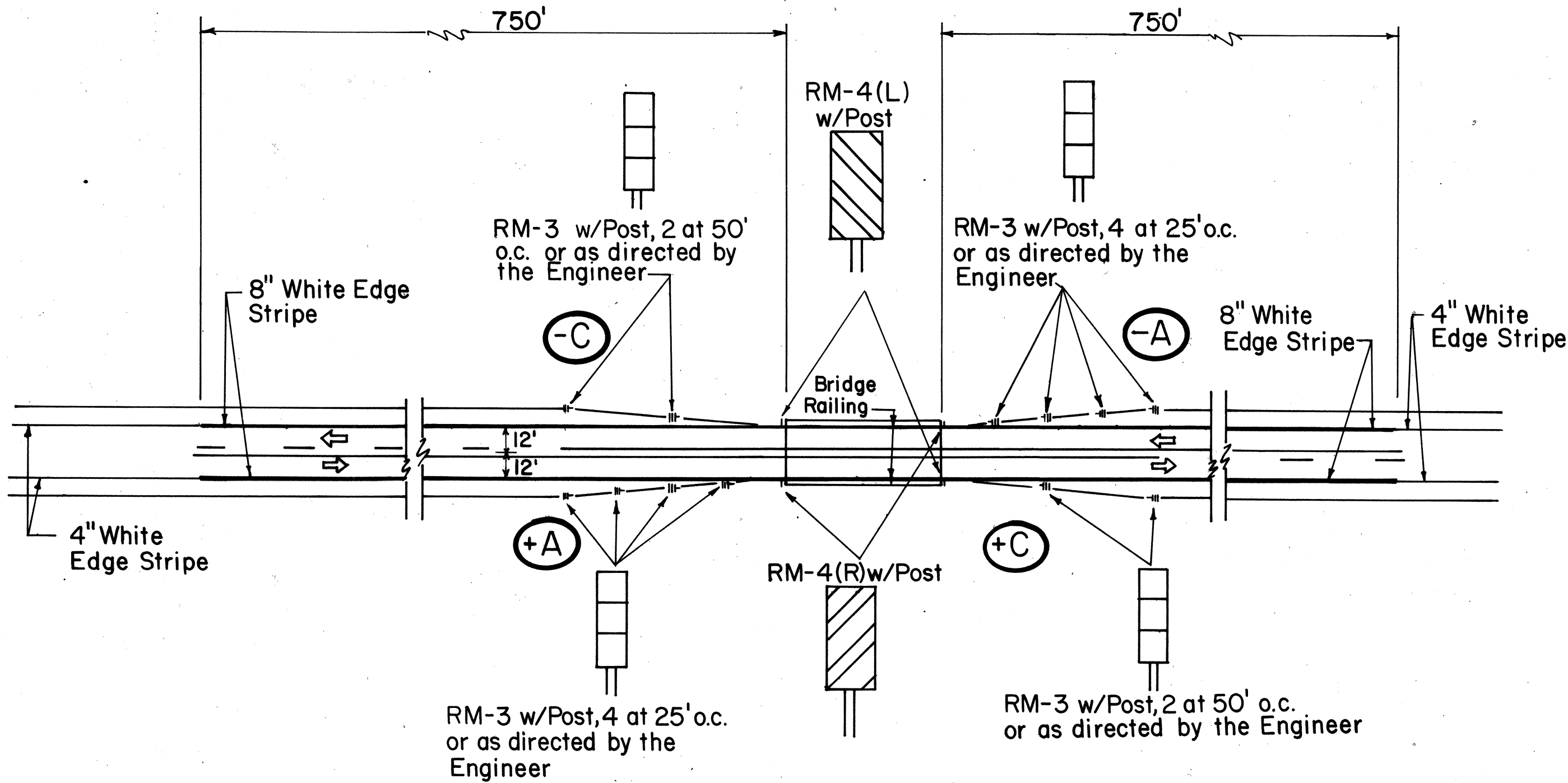
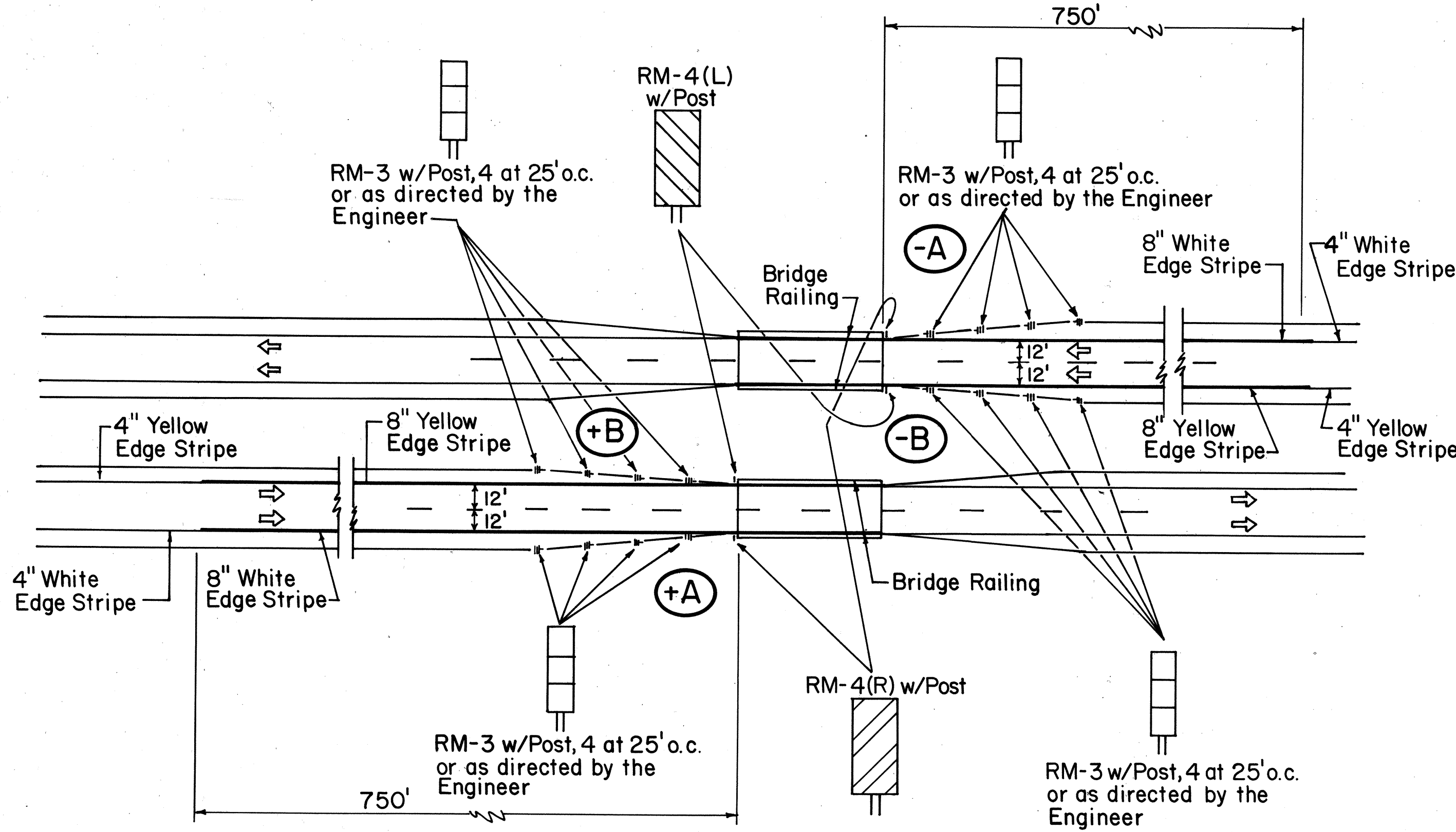


FED. ROAD DIST. NO.	STATE	FED-AID PROJ. NO.	FISCAL YEAR	SHEET NO.	TOTAL SHEETS
HAWAII	HAW.	83B-01-83	1984	7	11



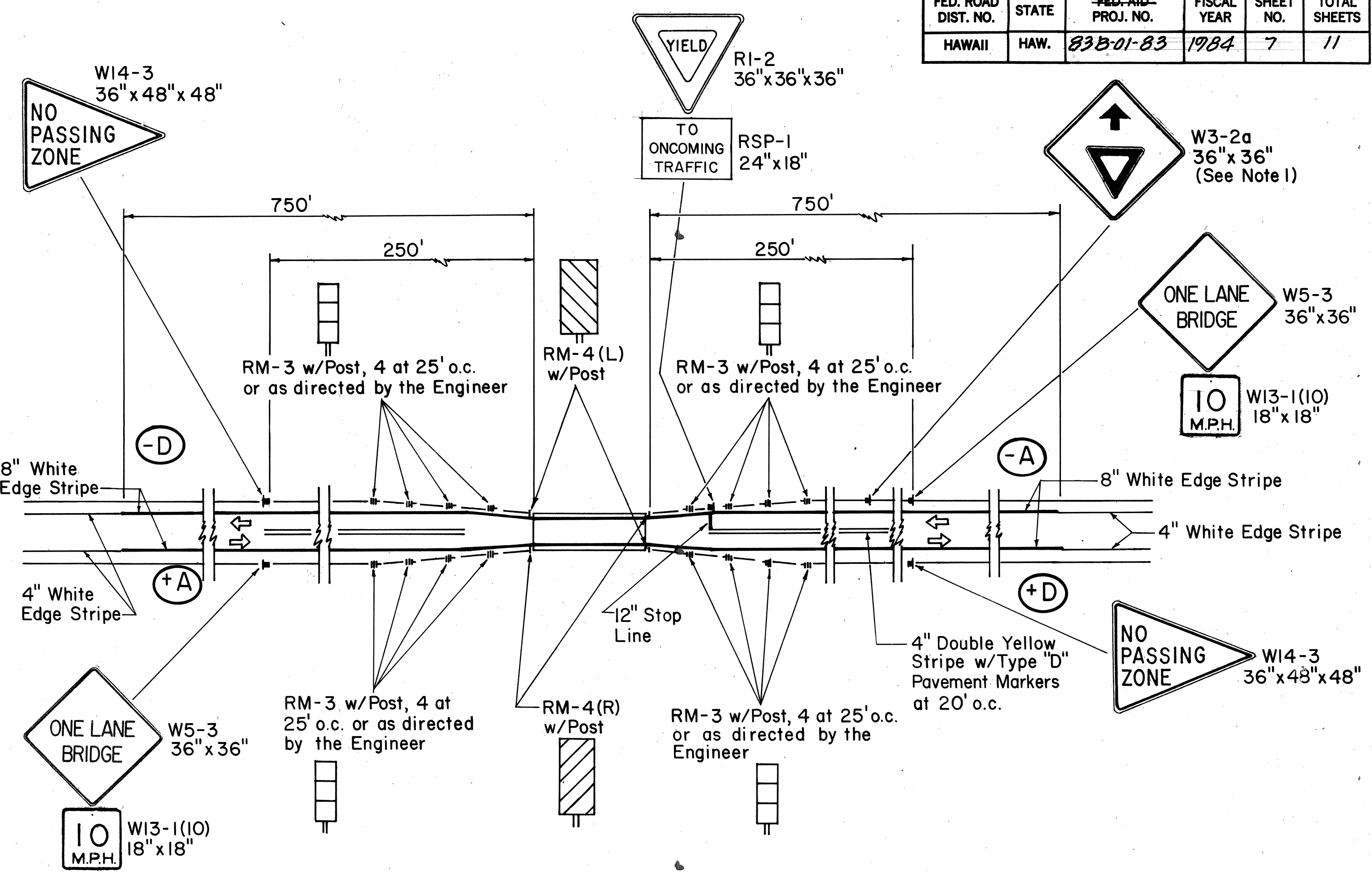
UNDIVIDED HIGHWAY



DIVIDED HIGHWAY

TYPICAL NARROW BRIDGE DELINEATION

- LEGEND**
- ➡ Direction of traffic
  - + Increasing Log Miles
  - Decreasing Log Miles
  - +A Type of reflector marker treatment



TYPICAL ONE LANE BRIDGE DELINEATION

- NOTES:**
- YIELD AHEAD sign (W3-2a) shall be installed only on approaches to a YIELD sign (R1-2) that is not visible for a sufficient distance to permit a driver to bring his vehicle to a stop at the YIELD sign. Final location will be determined in the field by the Engineer.
  - Stop line and YIELD signs shall be installed on the approach that has the longer or better sight distance. Final location will be determined in the field by the Engineer.
  - Signs shall be spaced a minimum of 125 feet apart in the same direction of traffic.

DATE	_____
DESIGNED BY	_____
TRACED BY	_____
NOTE BOOK	_____
QUANTITIES BY	_____
CHECKED BY	_____

STATE OF HAWAII  
DEPARTMENT OF TRANSPORTATION  
LAND TRANSPORTATION FACILITIES DIVISION

TYPICAL DELINEATION AND  
PAVEMENT MARKINGS AT BRIDGES

Scale: N.T.S.  
SHEET NO. 7 OF 11 SHEETS