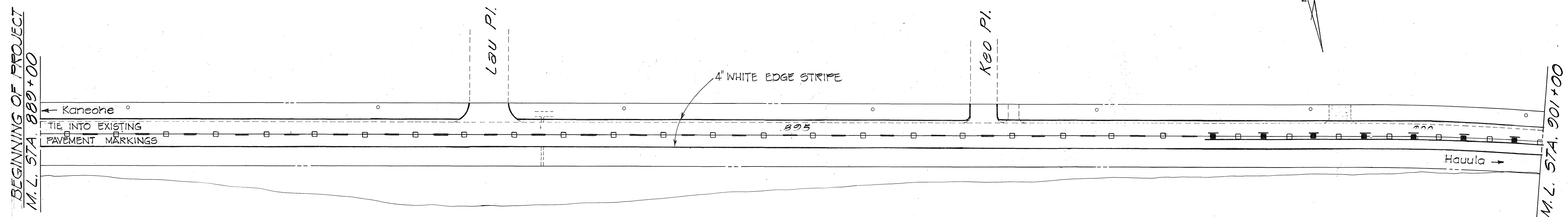
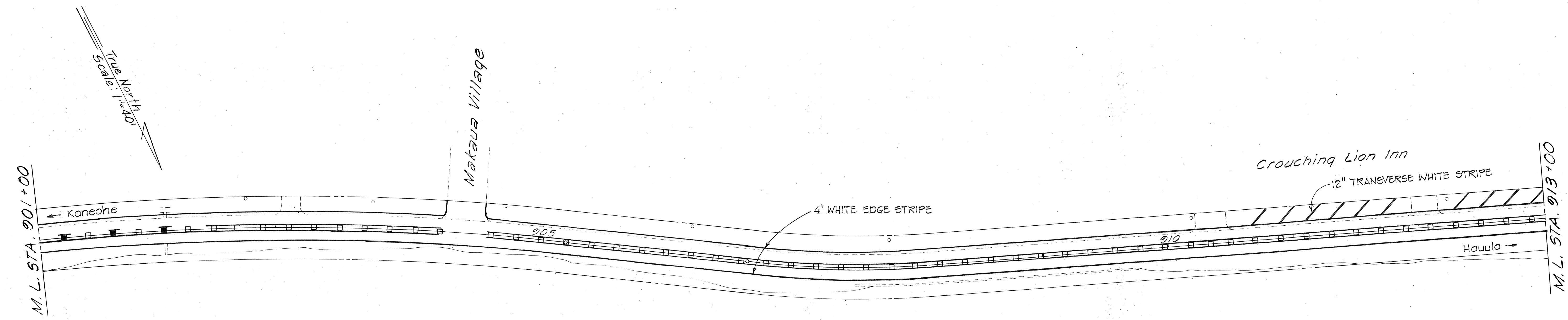


FED. ROAD DIST. NO.	STATE	FED. AID PROJ. NO.	FISCAL YEAR	SHEET NO.	TOTAL SHEETS
HAWAII	HAW.	FR-083-1(17)	1983	9	25



O C E A N



O C E A N

ORIGINAL PLAN	SURVEY PLOTTED BY	DATE
NOTE BOOK	DRAWN BY	
No.	TRACED BY	
	QUANTITIES BY	
	CHECKED BY	

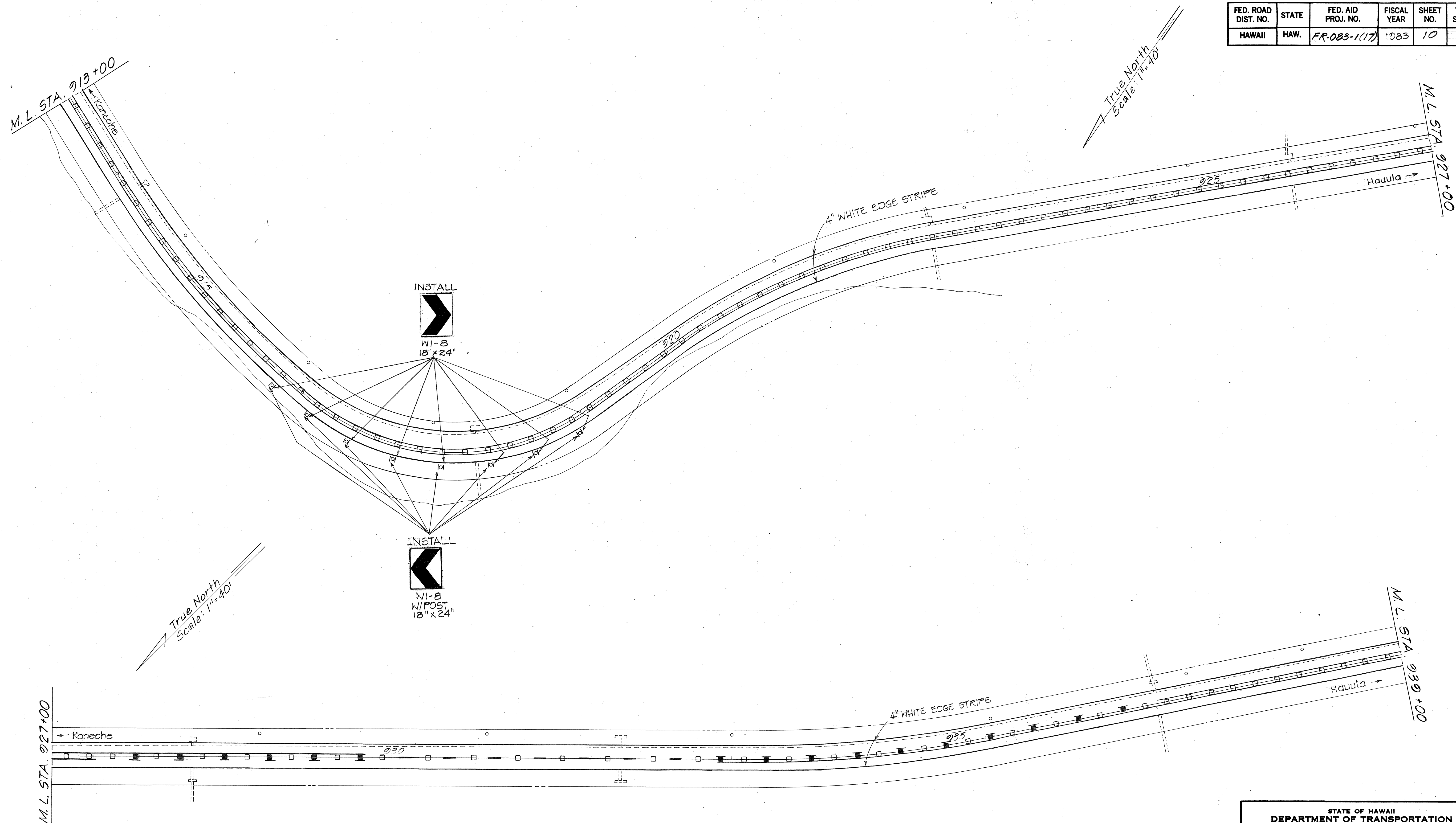
STATE OF HAWAII
DEPARTMENT OF TRANSPORTATION
LAND TRANSPORTATION FACILITIES DIVISION

PAVEMENT MARKINGS

KAMEHAMEHA HIGHWAY RESURFACING
VICINITY OF LAU PL. TO KAHANA BAY
PROJECT NO. FR-083-1(17)

SCALE: 1" = 40' DATE: FEB. 1983
SHEET NO. 1 OF 4 SHEETS

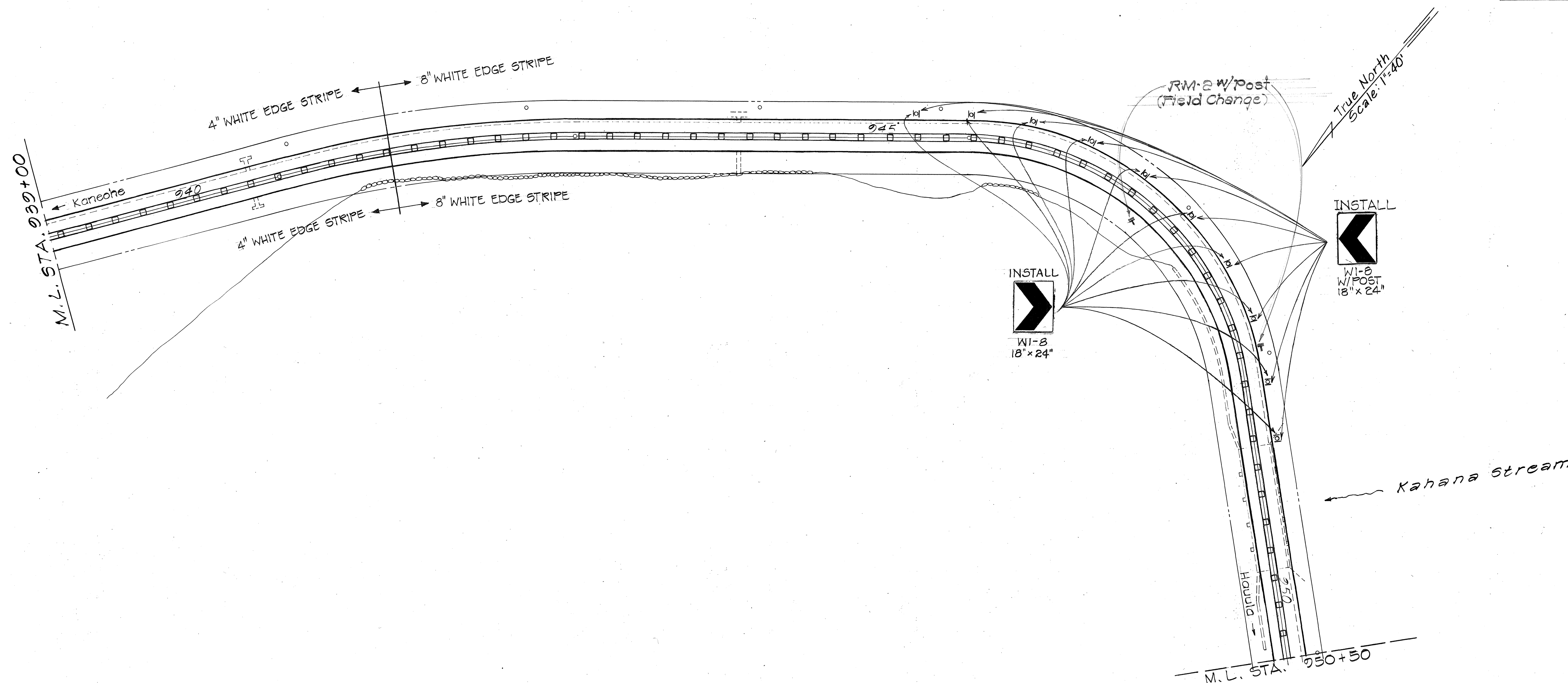
FED. ROAD DIST. NO.	STATE	FED. AID PROJ. NO.	FISCAL YEAR	SHEET NO.	TOTAL SHEETS
HAWAII	HAW.	FR-083-1(17)	1983	10	25



ORIGINAL PLAN	DATE
DESIGNED BY	
TRACED BY	
NOTE BOOK	
QUANTITIES BY	
CHECKED BY	

STATE OF HAWAII
DEPARTMENT OF TRANSPORTATION
LAND TRANSPORTATION FACILITIES DIVISION
PAVEMENT MARKINGS
KAMEHAMEHA HIGHWAY RESURFACING
VICINITY OF LAU PL. TO KAHANA BAY
PROJECT NO. FR-083-1(17)
SCALE: 1"=40' DATE: FEB. 1983
SHEET No. 2 OF 4 SHEETS

FED. ROAD DIST. NO.	STATE	FED. AID PROJ. NO.	FISCAL YEAR	SHEET NO.	TOTAL SHEETS
HAWAII	HAW.	FR-083-1(17)	1983	11	25



ORIGINAL PLAN	SURVEY PLOTTED BY	DATE
NOTE BOOK	DRAWN BY	
No.	DESIGNED BY	
	QUANTITIES BY	
	CHECKED BY	

STATE OF HAWAII
DEPARTMENT OF TRANSPORTATION
LAND TRANSPORTATION FACILITIES DIVISION

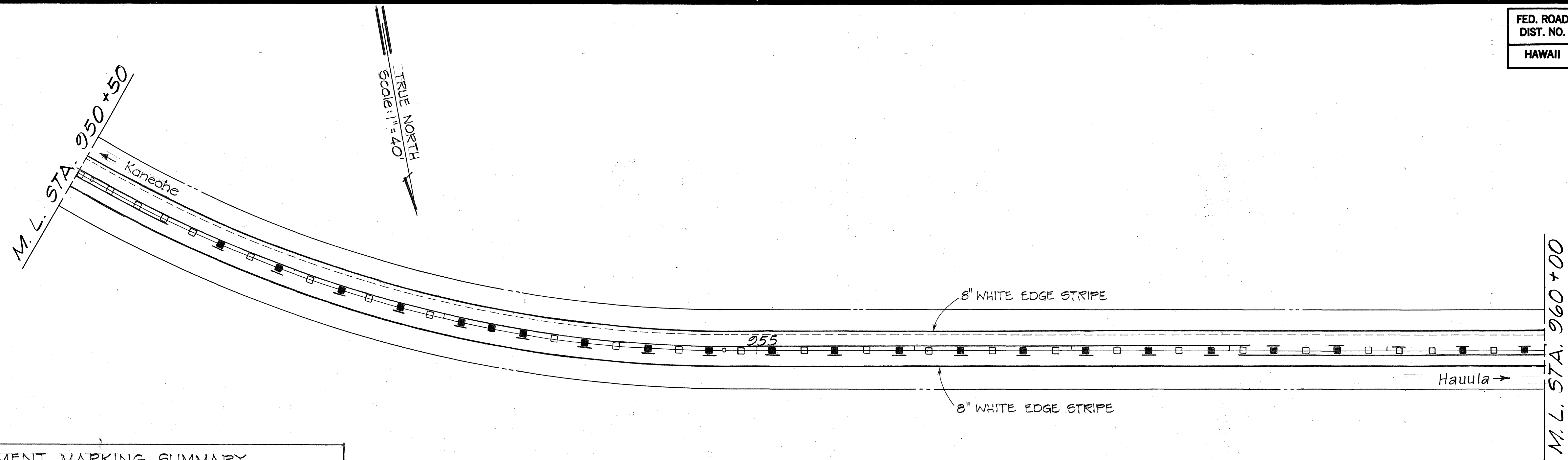
PAVEMENT MARKINGS

KAMEHAMEHA HIGHWAY RESURFACING
VICINITY OF LAU PL. TO KAHANA BAY
PROJECT NO. FR-083-1(17)

SCALE: 1"=40' DATE: FEB. 1983

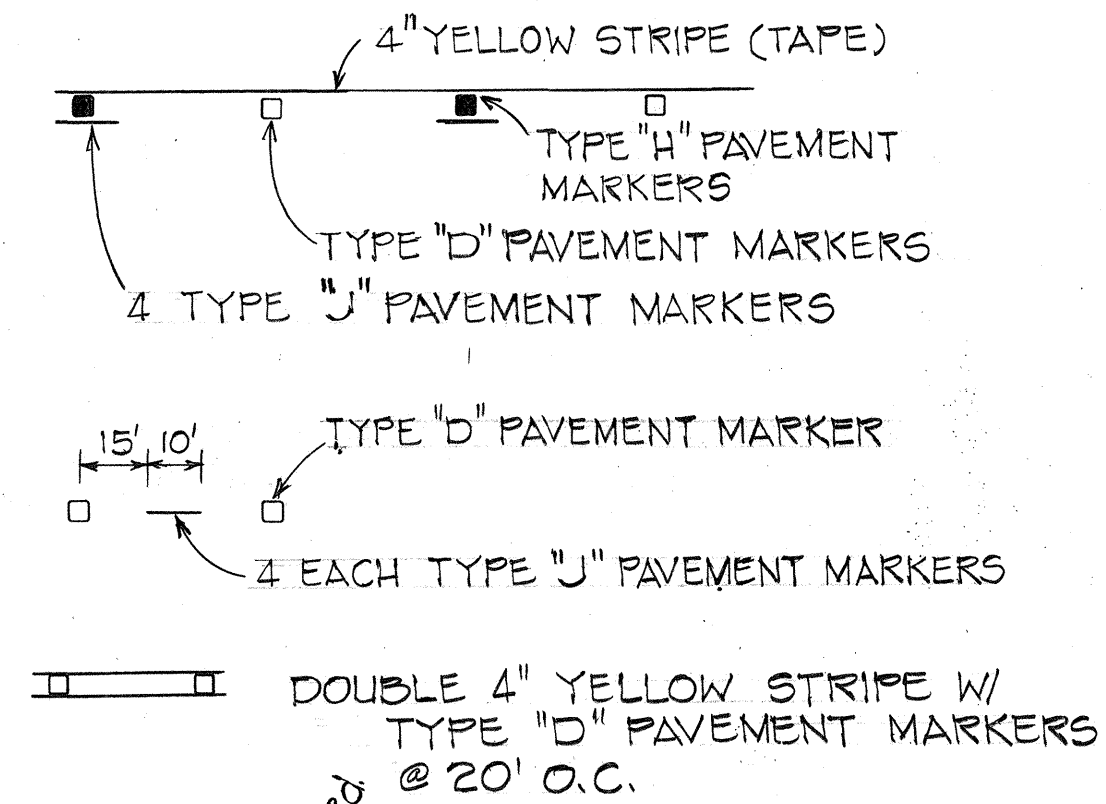
SHEET NO. 3 OF 4 SHEETS

FED. ROAD DIST. NO.	STATE	FED. AID PROJ. NO.	FISCAL YEAR	SHEET NO.	TOTAL SHEETS
HAWAII	HAW.	FR-083-1(17)	1983	12	25



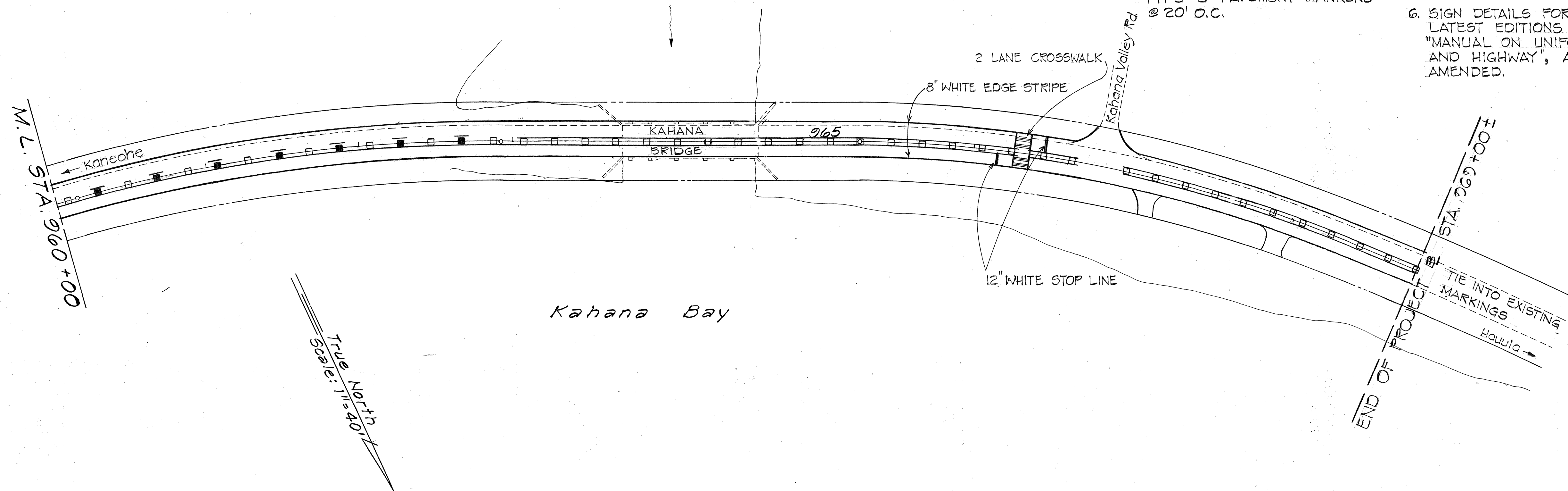
PAVEMENT MARKING SUMMARY	
DESCRIPTION	QUANTITY
TYPE "D" RAISED PAVEMENT MARKER	329 EA.
TYPE "H" RAISED PAVEMENT MARKER	54 EA.
TYPE "U" RAISED PAVEMENT MARKER	216 EA.
4" PAVEMENT STRIPING (TAPE)	2,210 L.F.
4" PAVEMENT EDGE STRIPE (TAPE)	10,520 L.F.
DOUBLE 4" PAVEMENT STRIPE (TAPE)	5010 L.F.
8" PAVEMENT EDGE STRIPE (TAPE)	6,000 L.F.
12" WHITE STRIPE (TAPE)	225 L.F.
CROSSWALK (TAPE)	2 LANE

LEGEND



PAVEMENT MARKING NOTES

1. LOCATIONS OF ALL NEW PAVEMENT MARKINGS SHALL BE STAKED OUT IN THE FIELD BY THE CONTRACTOR FOR APPROVAL BY THE ENGINEER PRIOR TO INSTALLATION.
2. EXISTING PAVEMENT MARKINGS NOT INCORPORATED IN THE FINAL TRAFFIC PATTERN SHALL BE REMOVED AS DIRECTED BY THE ENGINEER. COSTS SHALL BE INCIDENTAL TO THE VARIOUS CONTRACT ITEMS.
3. FOR ADDITIONAL PAVEMENT MARKING DETAILS, SEE PLAN SHEETS 19-20.
4. PAVEMENT MARKING TAPE SHALL BE USED FOR ALL PAVEMENT STRIPING.
5. CROSSWALKS AND STOP LINES SHALL BE TAPE.
6. SIGN DETAILS FOR THE CHEVRON SIGN SHALL CONFORM TO THE LATEST EDITIONS OF THE FOLLOWING FHWA PUBLICATIONS: "MANUAL ON UNIFORM TRAFFIC CONTROL DEVICES FOR STREETS AND HIGHWAY", AND "STANDARD HIGHWAY SIGNS", AND AS AMENDED.



DATE	_____
SURVEY PLOTTED BY	_____
DRAWN BY	_____
DESIGNED BY	_____
NOTE BOOK	_____
QUANTITIES BY	_____
CHECKED BY	_____
ORIGINAL PLAN	_____
No.	_____

STATE OF HAWAII
DEPARTMENT OF TRANSPORTATION
LAND TRANSPORTATION FACILITIES DIVISION

PAVEMENT MARKINGS

KAMEHAMEHA HIGHWAY RESURFACING
VICINITY OF LAU PL. TO KAHANA BAY
PROJECT NO. FR-083-1(17)

SCALE: 1"=40' DATE: FEB. 1983

SHEET NO. 4 OF 4 SHEETS