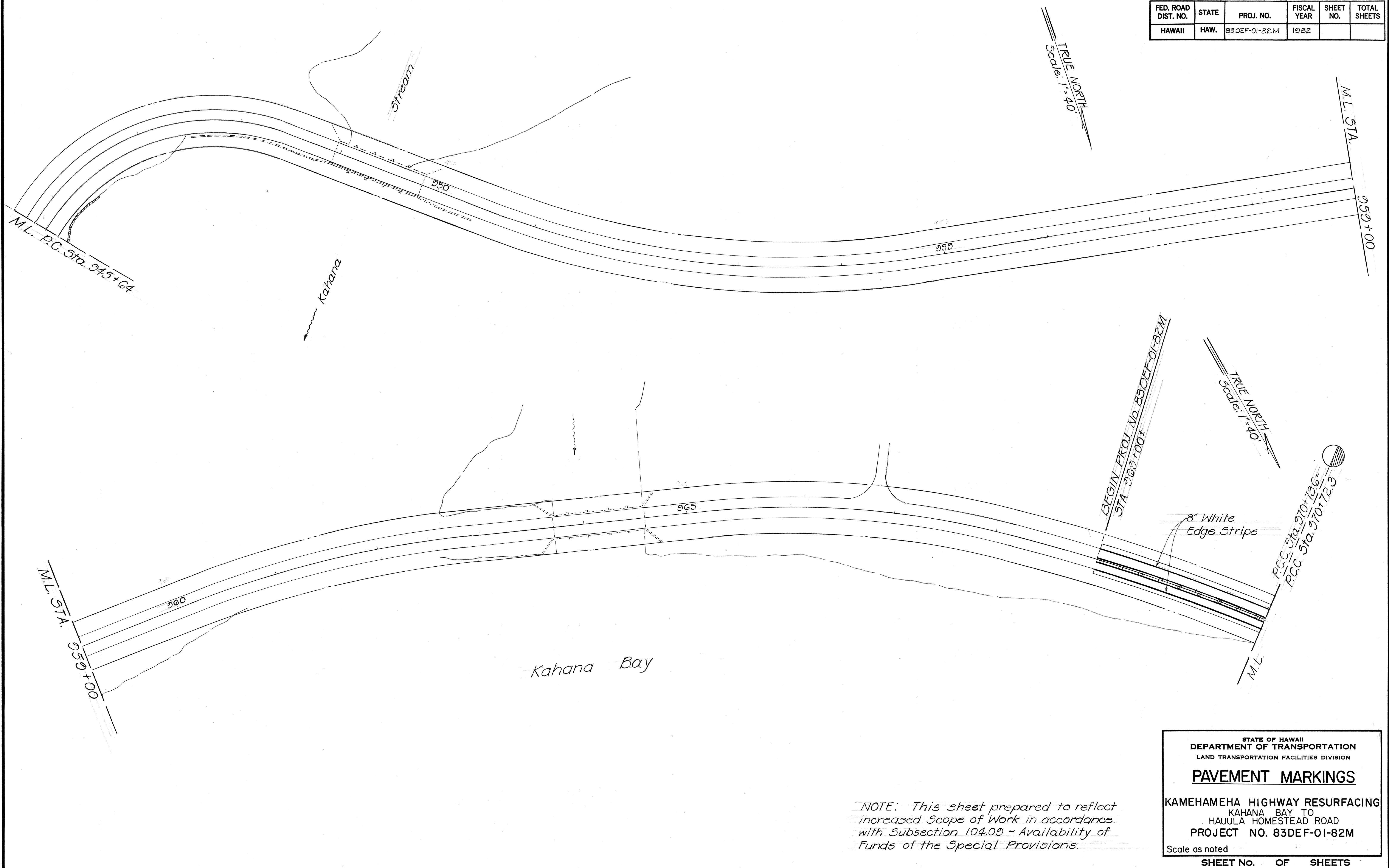


FED. ROAD DIST. NO.	STATE	PROJ. NO.	FISCAL YEAR	SHEET NO.	TOTAL SHEETS
HAWAII	HAW.	83DEF-01-82M	1982		



ORIGINAL PLAN	SURVEY PLOTTED BY	DATE
NOTE BOOK	DRAWN BY	" "
No.	DESIGNED BY	" "
	QUANTITIES BY	" "
	CHECKED BY	" "

STATE OF HAWAII

DEPARTMENT OF TRANSPORTATION

LAND TRANSPORTATION FACILITIES DIVISION

PAVEMENT MARKINGS

KAMEHAMEHA HIGHWAY RESURFACING

KAHANA BAY TO

HAUULA HOMESTEAD ROAD

PROJECT NO. 83DEF-01-82M

Scale as noted

SHEET No. 85 OF SHEETS 85-1

FED. ROAD DIST. NO.	STATE	PROJ. NO.	FISCAL YEAR	SHEET NO.	TOTAL SHEETS
HAWAII	HAW.	83DEF-01-82M	1982		



ORIGINAL PLAN	SURVEY PLOTTED BY	DATE
NOTE BOOK	DRAWN BY	
No.	DESIGNED BY	
	QUANTITIES BY	
	CHECKED BY	

NOTE: This sheet prepared to reflect increased Scope of Work in accordance with Subsection 104.02 - Availability of Funds of the Special Provisions.

STATE OF HAWAII
DEPARTMENT OF TRANSPORTATION
LAND TRANSPORTATION FACILITIES DIVISION

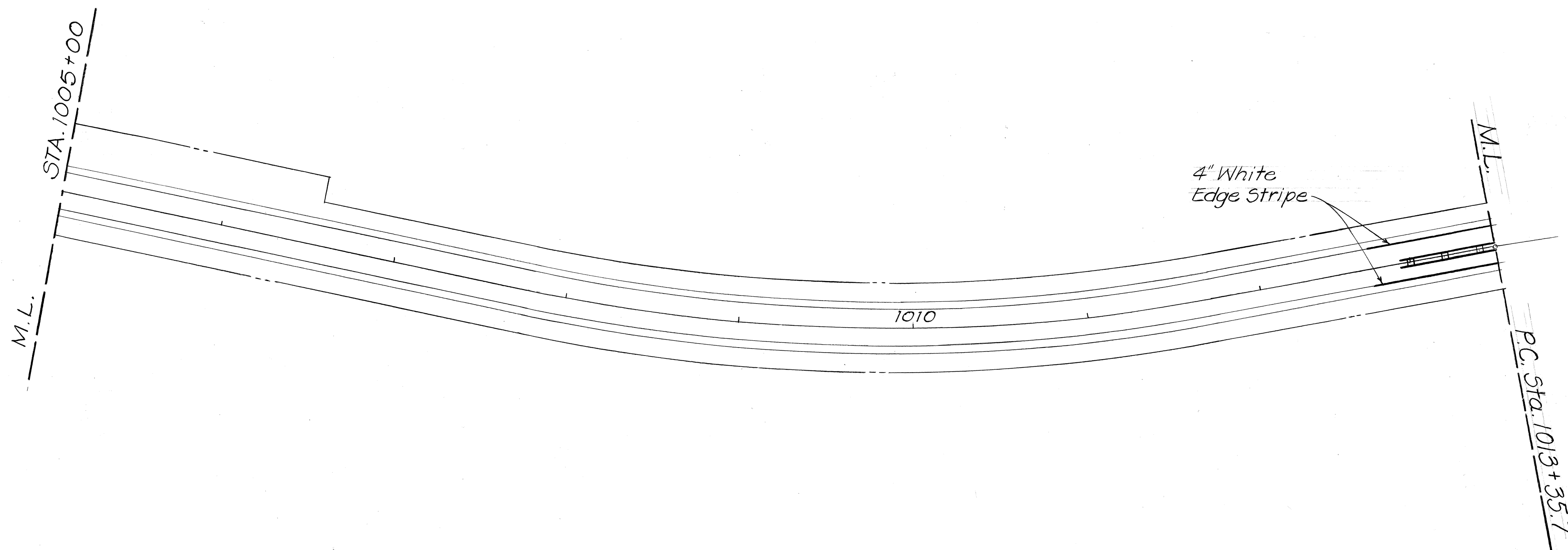
PAVEMENT MARKINGS

KAMEHAMEHA HIGHWAY RESURFACING
KAHANA BAY TO
HAUULA HOMESTEAD ROAD
PROJECT NO. 83DEF-01-82M

Scale as noted

SHEET No. OF SHEETS

FED. ROAD DIST. NO.	STATE	PROJ. NO.	FISCAL YEAR	SHEET NO.	TOTAL SHEETS
HAWAII	HAW.	83DEF-01-82M	1982		



NOTE: This sheet prepared to reflect increased scope of work in accordance with Subsection 104.02-Availability of Funds of the Special Provisions.

STATE OF HAWAII
DEPARTMENT OF TRANSPORTATION
LAND TRANSPORTATION FACILITIES DIVISION

PAVEMENT MARKINGS

KAMEHAMEHA HIGHWAY RESURFACING
KAHANA BAY TO
HAUULA HOMESTEAD ROAD
PROJECT NO. 83DEF-01-82M

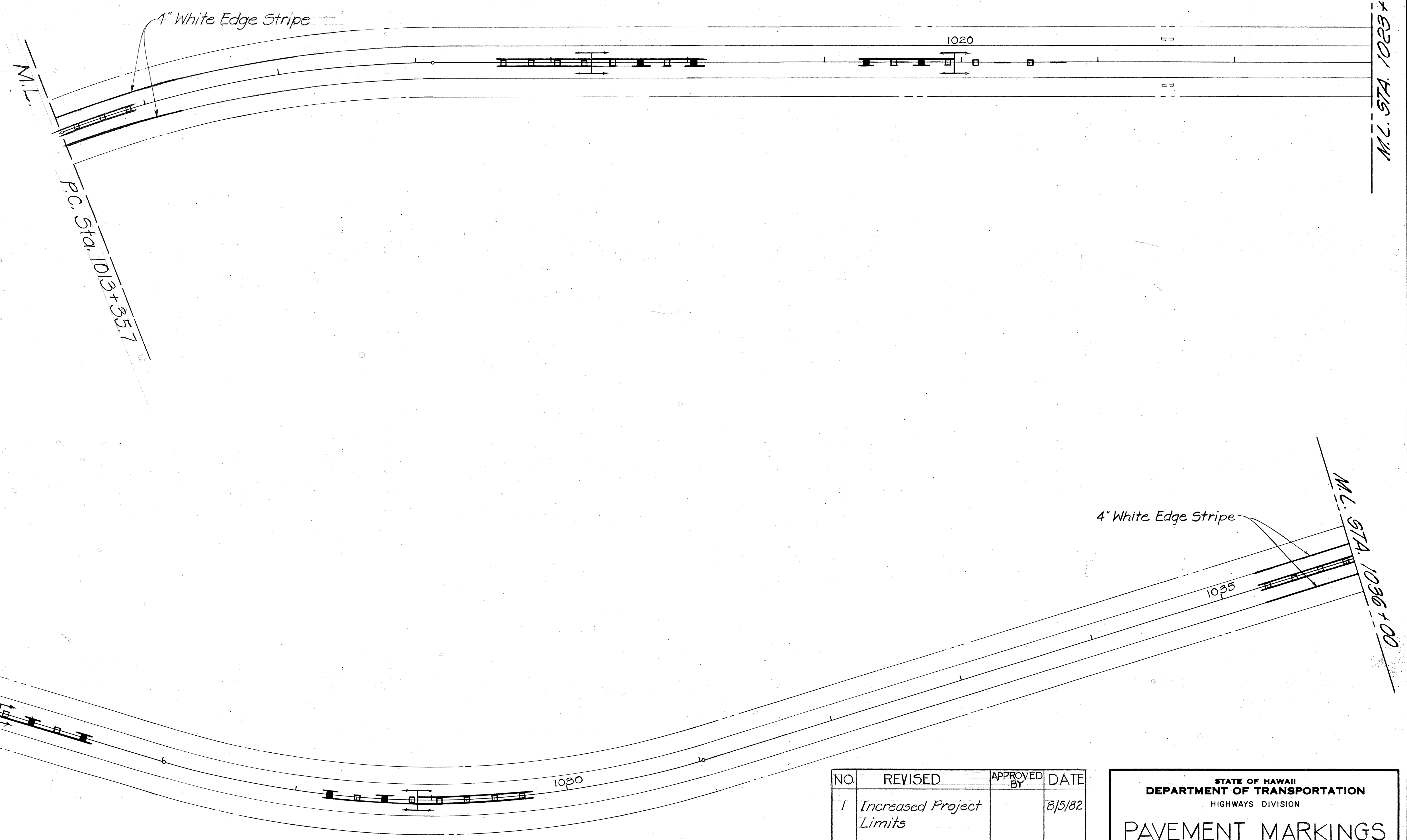
Scale as noted

SHEET No. OF SHEETS

ORIGINAL PLAN	DATE
SURVEY PLOTTED BY	
DRAWN BY	
DESIGNED BY	
QUANTITIES BY	
CHECKED BY	

FED. ROAD DIST. NO.	STATE	PROJ. NO.	FISCAL YEAR	SHEET NO.	TOTAL SHEETS
HAWAII	HAW.	83DEF-01-82M	1982	9R	

TRUE NORTH
Scale: 1"=40'



TRUE NORTH
Scale: 1"=40'

ORIGINAL PLAN	SURVEY PLotted BY	DATE
NOTE BOOK	DRAWN BY	
No.	DESIGNED BY	
	QUANTITIES BY	
	CHECKED BY	

NO.	REVISED	APPROVED BY	DATE
1	Increased Project Limits		8/5/82

STATE OF HAWAII
DEPARTMENT OF TRANSPORTATION
HIGHWAYS DIVISION

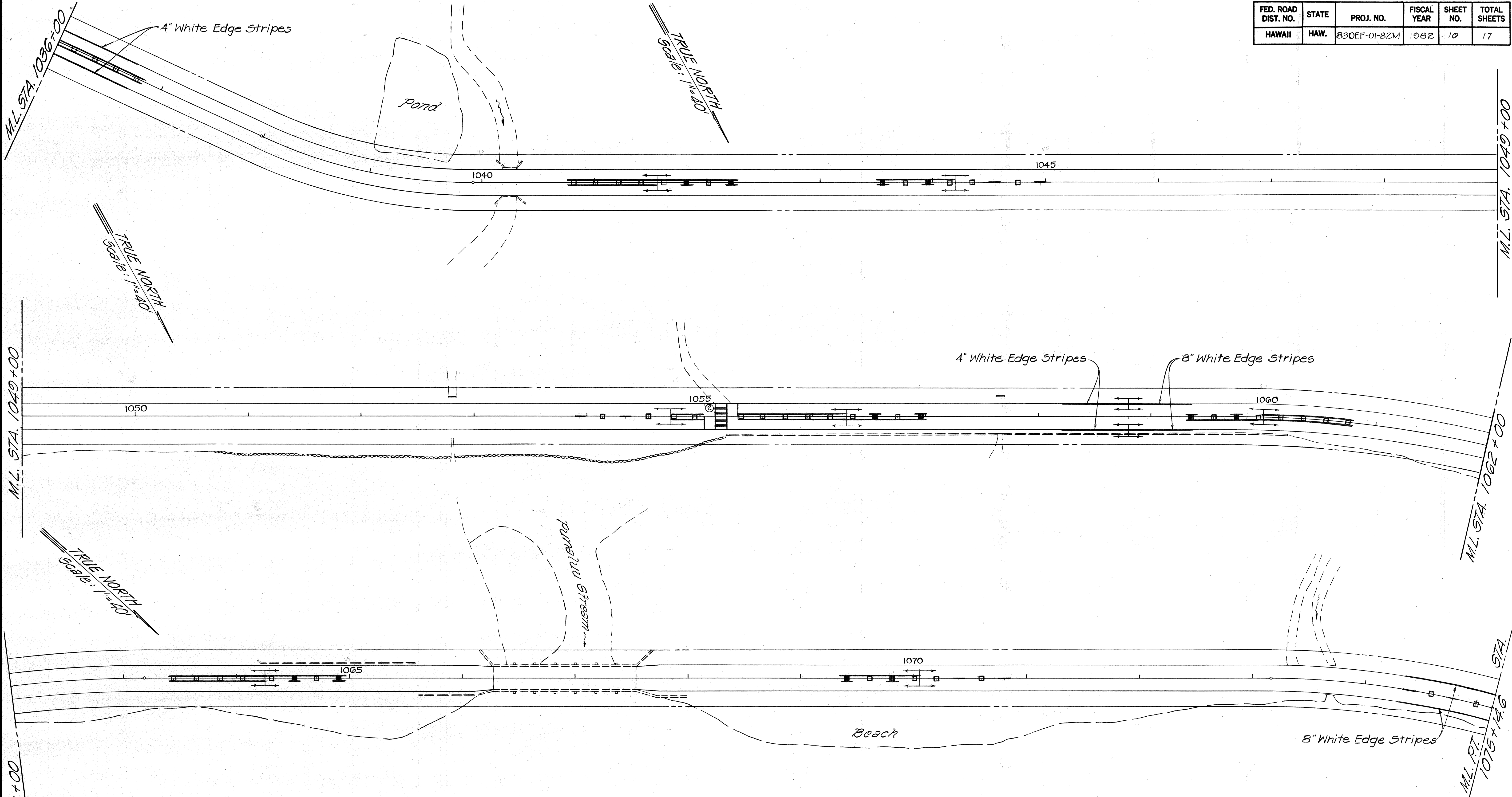
PAVEMENT MARKINGS

KAMEHAMEHA HIGHWAY RESURFACING
Kahana Bay to Hauula Homestead Road

PROJECT NO. 83DEF-01-82M
Scale as noted Date: Feb. 1982

SHEET NO. 1 OF 6 SHEETS

FED. ROAD DIST. NO.	STATE	PROJ. NO.	FISCAL YEAR	SHEET NO.	TOTAL SHEETS
HAWAII	HAW.	83DEF-01-82M	1982	10	17



ORIGINAL PLAN	DATE
DESIGNED BY	
TRACED BY	
NOTED BY	
CHECKED BY	
No.	

STATE OF HAWAII
DEPARTMENT OF TRANSPORTATION
HIGHWAYS DIVISION

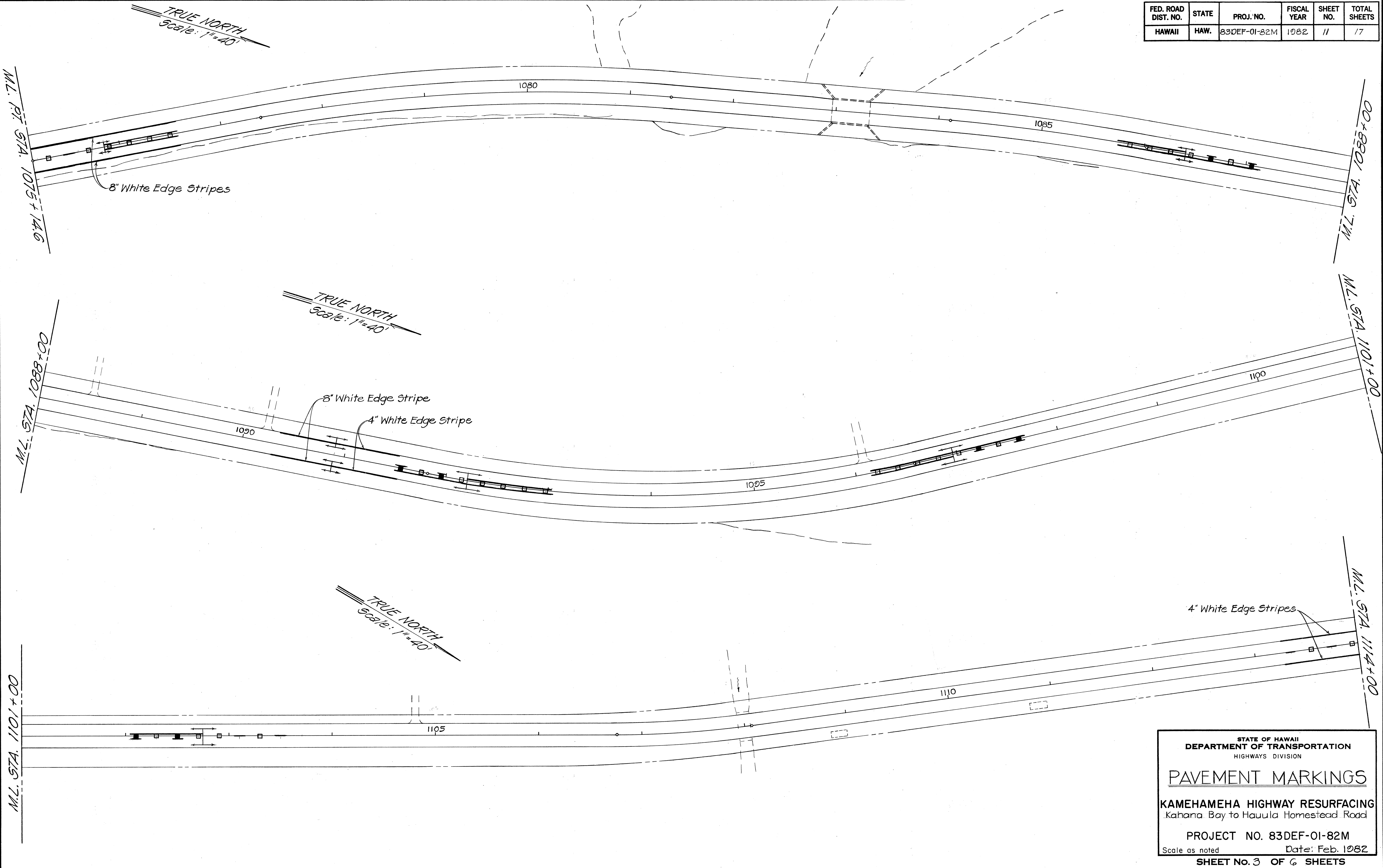
PAVEMENT MARKINGS

KAMEHAMEHA HIGHWAY RESURFACING
Kahana Bay to Hauula Homestead Road

PROJECT NO. 83DEF-01-82M
Scale as noted Date: Feb. 1982

SHEET NO. 2 OF 6 SHEETS

FED. ROAD DIST. NO.	STATE	PROJ. NO.	FISCAL YEAR	SHEET NO.	TOTAL SHEETS
HAWAII	HAW.	83DEF-01-82M	1982	11	17



SURVEY PLOTTED BY	DATE
DRAWN BY	
TRACED BY	
QUANTITIES BY	
CHECKED BY	
ORIGINAL PLAN	
NOTE BOOK	
No.	

STATE OF HAWAII
DEPARTMENT OF TRANSPORTATION
HIGHWAYS DIVISION

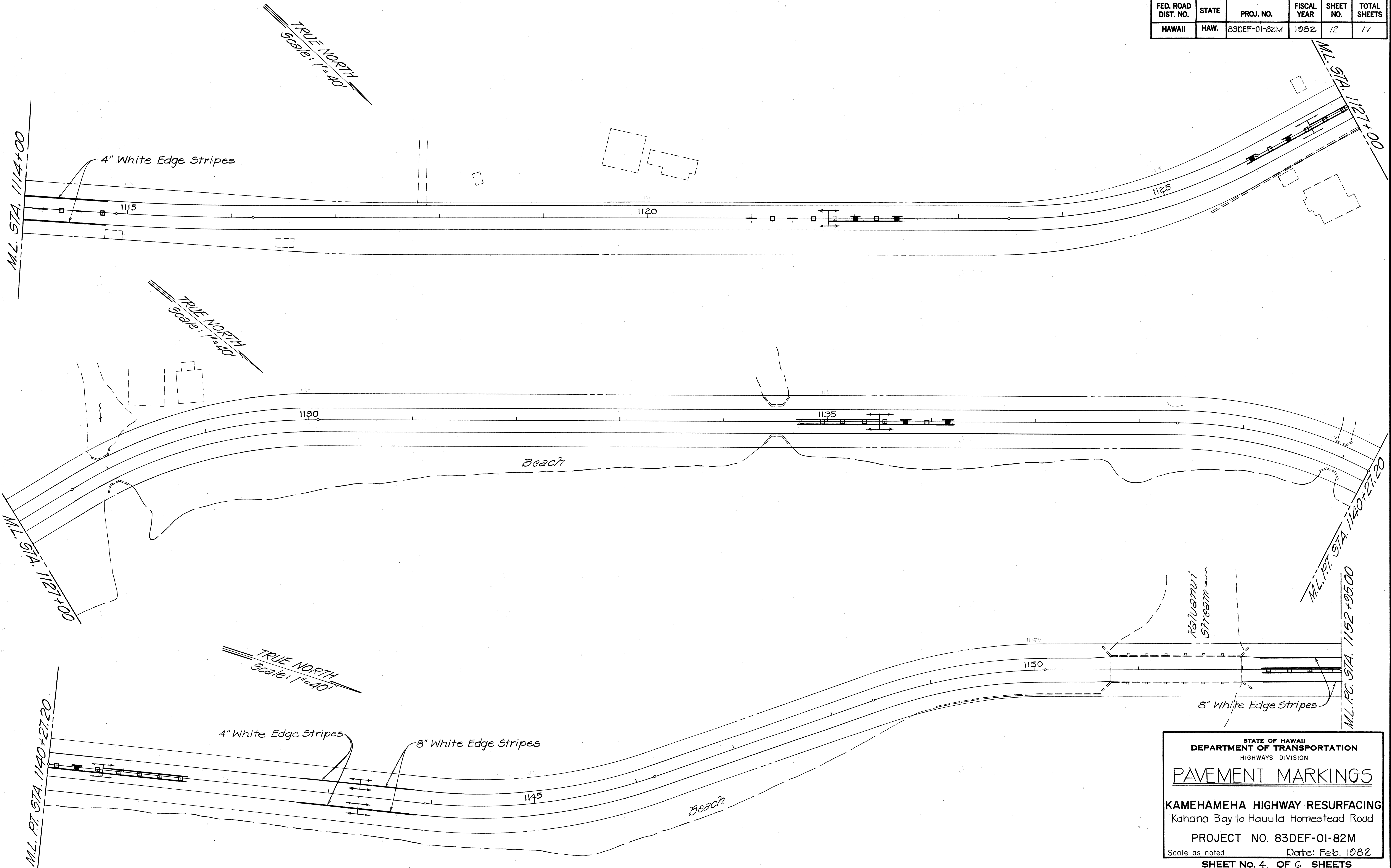
PAVEMENT MARKINGS

KAMEHAMEHA HIGHWAY RESURFACING
Kahana Bay to Hauula Homestead Road

PROJECT NO. 83DEF-01-82M
Scale as noted Date: Feb. 1982

SHEET No. 3 OF 6 SHEETS

FED. ROAD DIST. NO.	STATE	PROJ. NO.	FISCAL YEAR	SHEET NO.	TOTAL SHEETS
HAWAII	HAW.	83DEF-01-82M	1982	12	17



ORIGINAL PLAN	SURVEY PLOTTED BY	DATE
NOTE BOOK	DRAWN BY	
No.	DESIGNED BY	
	QUANTITIES BY	
	CHECKED BY	

STATE OF HAWAII
DEPARTMENT OF TRANSPORTATION
HIGHWAYS DIVISION

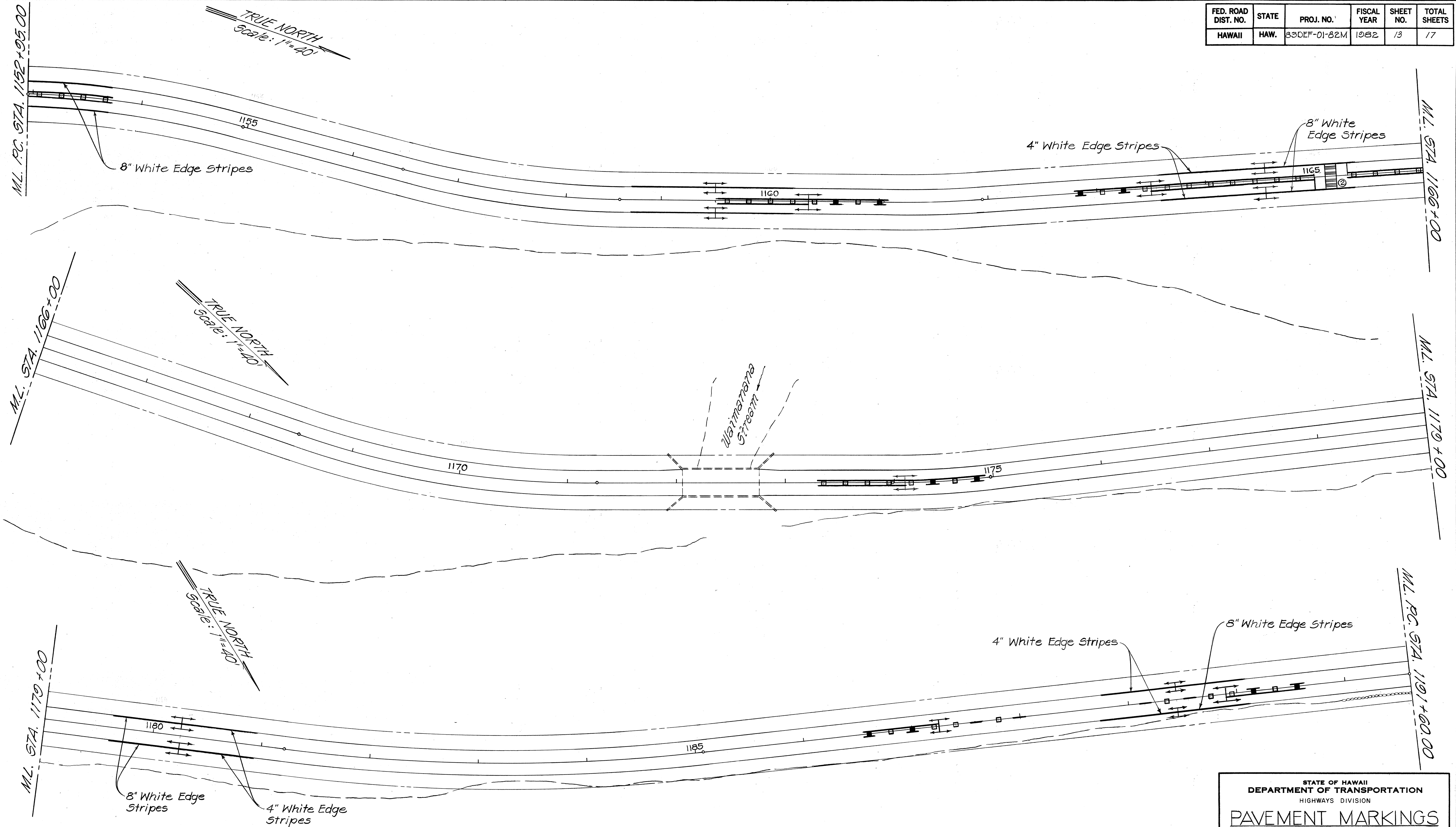
PAVEMENT MARKINGS

KAMEHAMEHA HIGHWAY RESURFACING
Kahana Bay to Hauula Homestead Road

PROJECT NO. 83DEF-01-82M
Scale as noted Date: Feb. 1982

SHEET No. 4 OF 6 SHEETS

FED. ROAD DIST. NO.	STATE	PROJ. NO.	FISCAL YEAR	SHEET NO.	TOTAL SHEETS
HAWAII	HAW.	83DEF-01-82M	1982	13	17



ORIGINAL PLAN	SURVEY PLOTTED BY	DATE
NOTE BOOK	DRAWN BY	
No.	DESIGNED BY	
	CHECKED BY	

STATE OF HAWAII
DEPARTMENT OF TRANSPORTATION
HIGHWAYS DIVISION

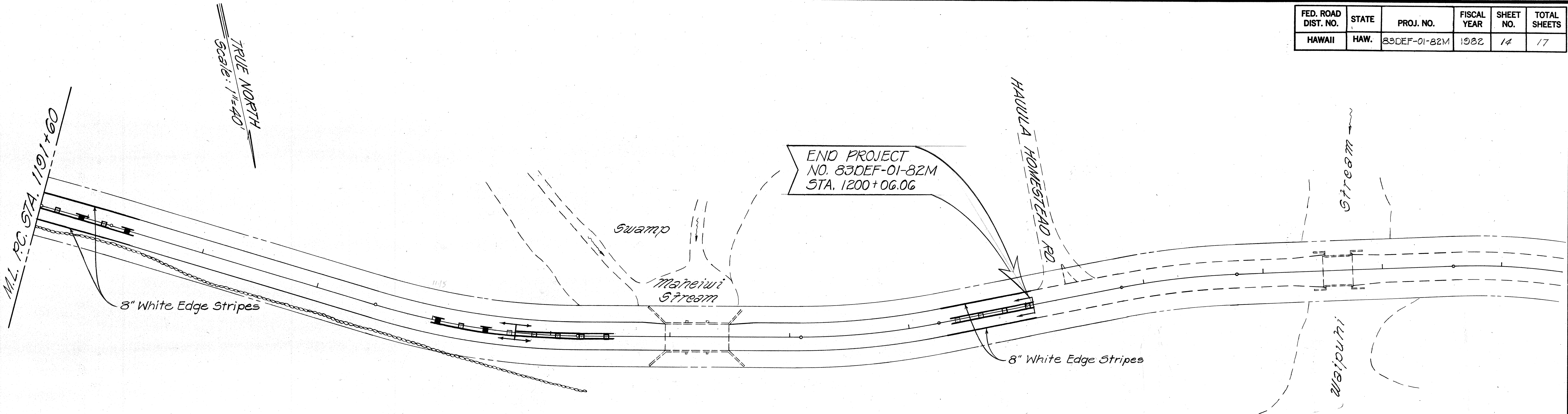
PAVEMENT MARKINGS

KAMEHAMEHA HIGHWAY RESURFACING
Kahana Bay to Hauula Homestead Road

PROJECT NO. 83DEF-01-82M
Scale as noted Date: Feb. 1982

SHEET NO. 5 OF 6 SHEETS

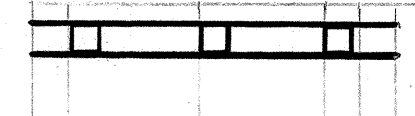
FED. ROAD DIST. NO.	STATE	PROJ. NO.	FISCAL YEAR	SHEET NO.	TOTAL SHEETS
HAWAII	HAW.	83DEF-01-82M	1982	14	17



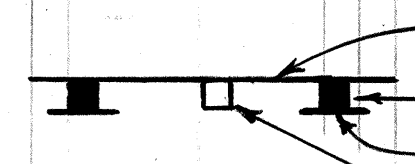
PAVEMENT MARKING NOTES

- 1. Locations of all new Pavement Markings shall be staked out in the field by the Contractor for approval by the Engineer prior to installation.
- 2. Existing Pavement Markings not incorporated in the final traffic pattern shall be removed as directed by the Engineer. Costs shall be incidental to the various contract items.
- 3. Raised Pavement Markings shall not be placed within Crosswalks.
- 4. For additional Pavement Marking details, see Plan Shts. 15-17.

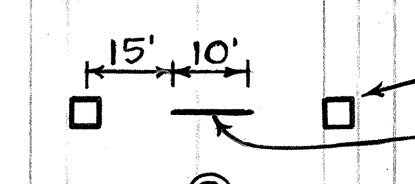
LEGEND



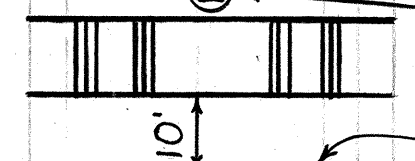
4" Double Yellow Stripe (Tape) w/Type "D" Pavement Markers @ 20'-0" o.c.



4" White Stripe (Tape)
Type "H" Pavement Marker
4 each Type "J" Pavement Markers
Type "D" Pavement Marker



Type "D" Pavement Marker
4 each Type "J" Pavement Markers



No. of Lanes
Crosswalk Marking (Tape)
12" Stop Line (Tape)

ORIGINAL PLAN	SURVEY PLOTTED BY	DATE
NOTED BY	DRAWN BY	
DESIGNED BY	CHECKED BY	
NO.		

STATE OF HAWAII
DEPARTMENT OF TRANSPORTATION
HIGHWAYS DIVISION
PAVEMENT MARKINGS
NOTES & LEGEND
KAMEHAMEHA HIGHWAY RESURFACING
Kahana Bay to Hauula Homestead Road
PROJECT NO. 83DEF-01-82M
Scale as noted Date: Feb. 1982
SHEET NO. 6 OF 6 SHEETS