



INDEX TO DRAWINGS	
SHEET NO.	DESCRIPTION
1	TITLE SHEET
2	NOTES & LEGEND
3	TRAFFIC SIGNAL SYSTEM
4	SIGNS, PAVEMENT MARKINGS & MISCELLANEOUS IMPROVEMENTS
5	INTERCONNECTION-ANOI RD. TO LIKELIKE HWY./KAHEKILI HWY. INTERSECTION & MISC. DETAILS
6	MISCELLANEOUS DETAILS
7-8	G.R.E.A.T. SYSTEM
* 9-16	STANDARD DETAILS
*C.O.8S-1	STANDARD DETAIL OF METAL GUARDRAIL



STATE OF HAWAII  
DEPARTMENT OF TRANSPORTATION  
HIGHWAYS DIVISION

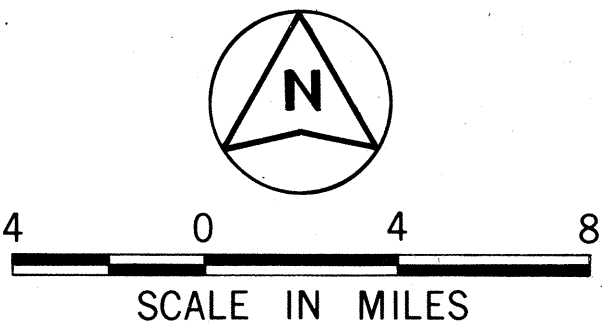
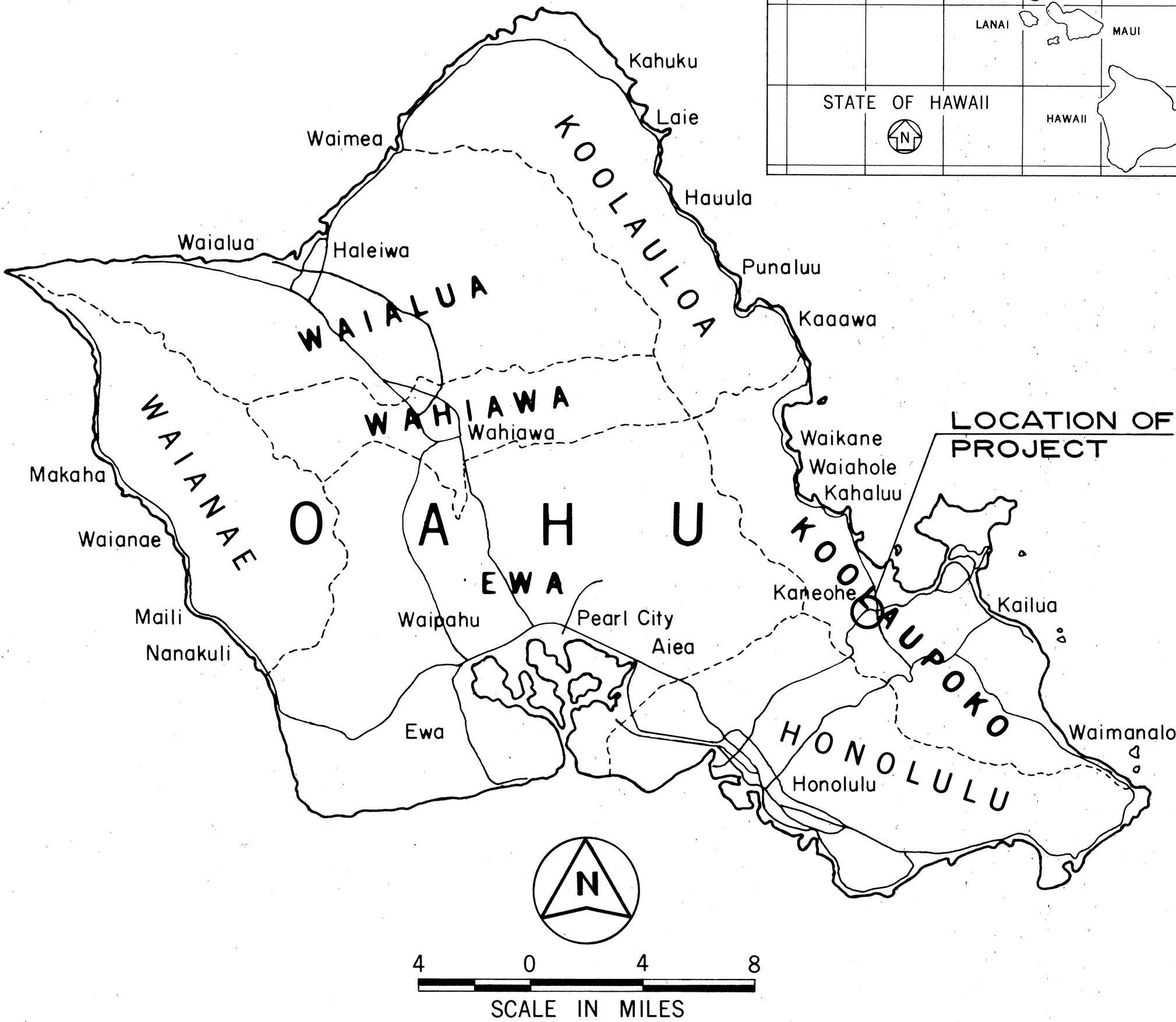
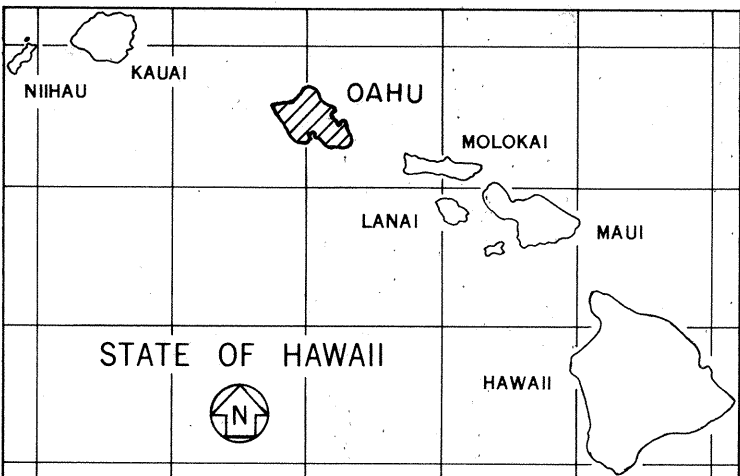
HONOLULU, HAWAII

"AS BUILT"  
PLANS FOR

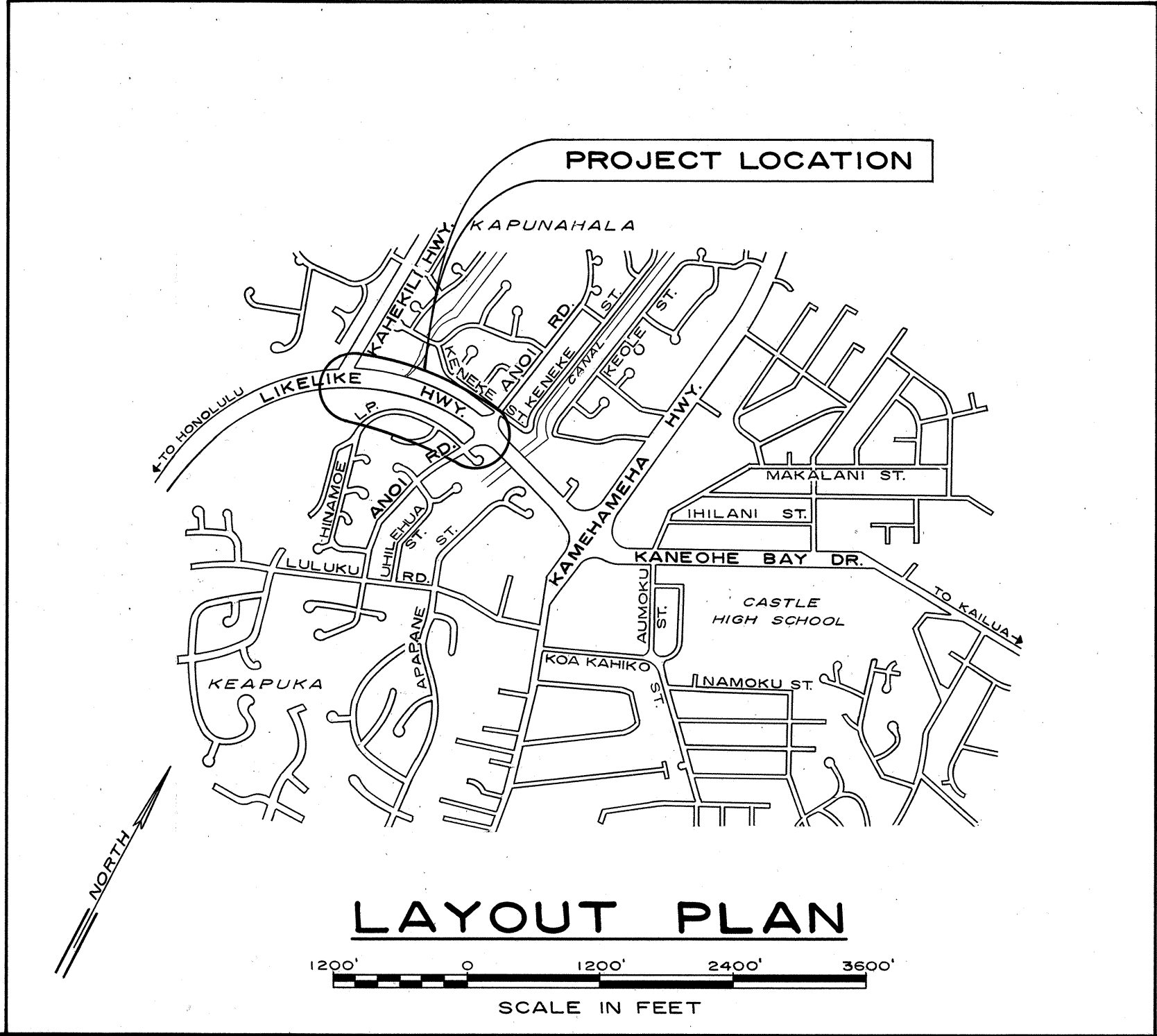
INSTALLATION OF TRAFFIC SIGNALS  
ON  
LIKELIKE HIGHWAY AT ANOI ROAD  
PROJECT NO. 83G-02-82

DISTRICT OF KOOLAUPOKO  
ISLAND OF OAHU

FED. ROAD DIST. NO.	STATE	PROJ. NO.	FISCAL YEAR	SHEET NO.	TOTAL SHEETS
HAWAII	HAW.	83G-02-82	1982	1	16



STANLEY S. SHIMABUKURO & ASSOCIATES, INC.  
1124 12th Avenue  
Honolulu, Hawaii 96816  
DESIGNED BY  
FRED ABESHIMA  
P. S. & E. BY  
548-4042  
PHONE  
APRIL 1982  
DATE



CHANGES MADE DURING CONSTRUCTION HAVE BEEN INCORPORATED ON THESE PLANS EXCEPT CHANGES IN THE ORIGINAL THEORETICAL QUANTITIES. FOR ACTUAL QUANTITIES, REFER TO PROJECT LEDGER AND/OR COMPUTATION BOOK.

*[Signature]*  
RESIDENT ENGINEER

1-24-82  
DATE

DEPARTMENT OF TRANSPORTATION  
STATE OF HAWAII  
APPROVED:  
*James R. Carras* 5/10/82  
DIR. OF TRANSPORTATION DATE