

INDEX TO DRAWINGS	
SHEET NO.	DESCRIPTION
1	TITLE SHEET
2	STANDARD PLANS SUMMARY
3	GENERAL NOTES, LEGEND AND ABBREVIATIONS
4	CONSTRUCTION NOTES
5 - 7	UTILITY NOTES
8 - 11	WATER POLLUTION AND EROSION CONTROL NOTES AND DETAILS
12	TEMPORARY BMP PLAN
13 - 17	PERMANENT BMP PLAN
18	GRADING PLAN
19 - 24	PROFILE AND DETAILS
25	BORING LOGS
26 - 31	STRUCTURAL PLANS, DETAILS, AND NOTES
32 - 34	LANDSCAPING PLANS, DETAILS, AND NOTES
35 - 36	TRAFFIC CONTROL NOTES AND LEGEND
37 - 48	TRAFFIC CONTROL PLANS

STATE OF HAWAII

DEPARTMENT OF TRANSPORTATION

HIGHWAYS DIVISION

HONOLULU, HAWAII

PLANS FOR

KAWA WATERSHED

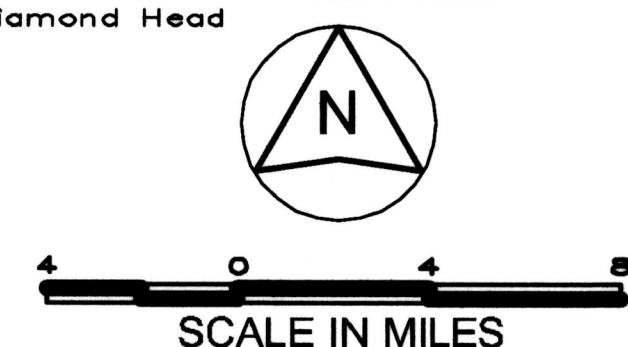
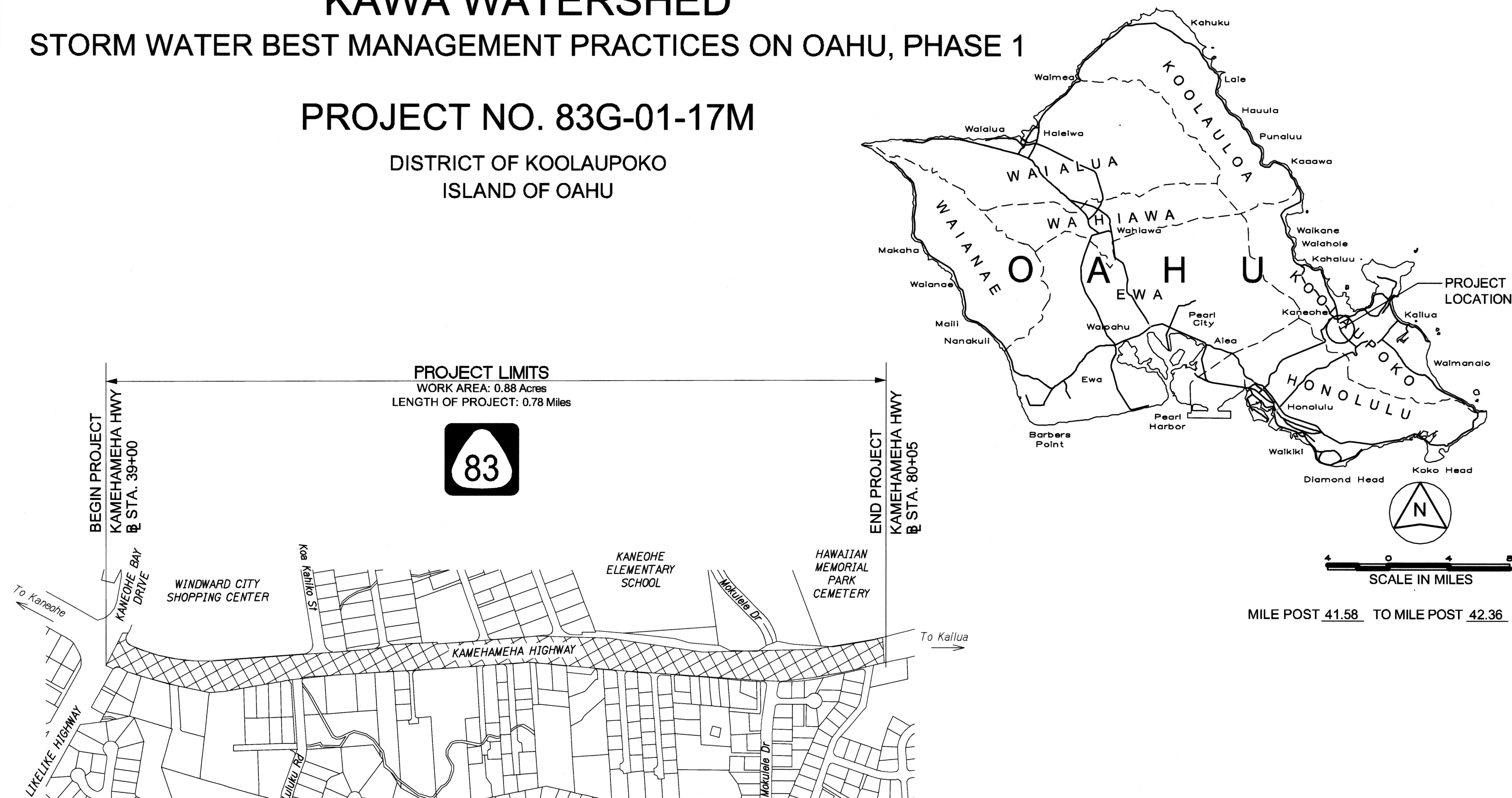
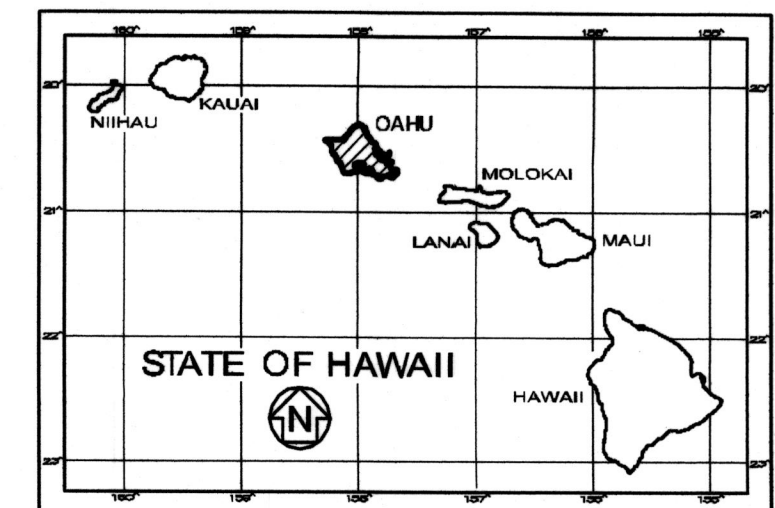
STORM WATER BEST MANAGEMENT PRACTICES ON OAHU, PHASE 1

PROJECT NO. 83G-01-17M

DISTRICT OF KOOLAUPOKO

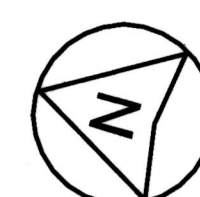
ISLAND OF OAHU

FED. ROAD DIST. NO.	STATE	PROJ. NO.	FISCAL YEAR	SHEET NO.	TOTAL SHEETS
HAWAII	HAW.	83G-01-17M	2017	1	48



MILE POST 41.58 TO MILE POST 42.36

LIMITACO CONSULTING GROUP
 DESIGNED BY
 HWY-OW
 MANAGED BY
 483-2569
 PHONE
 APR 2017
 DATE



KAMEHAMEHA HIGHWAY
 LOCATION PLAN
 NOT TO SCALE

DEPARTMENT OF TRANSPORTATION
 STATE OF HAWAII
 APPROVED:
 [Signature]
 DIR. OF TRANSPORTATION
 DATE 4/27/17