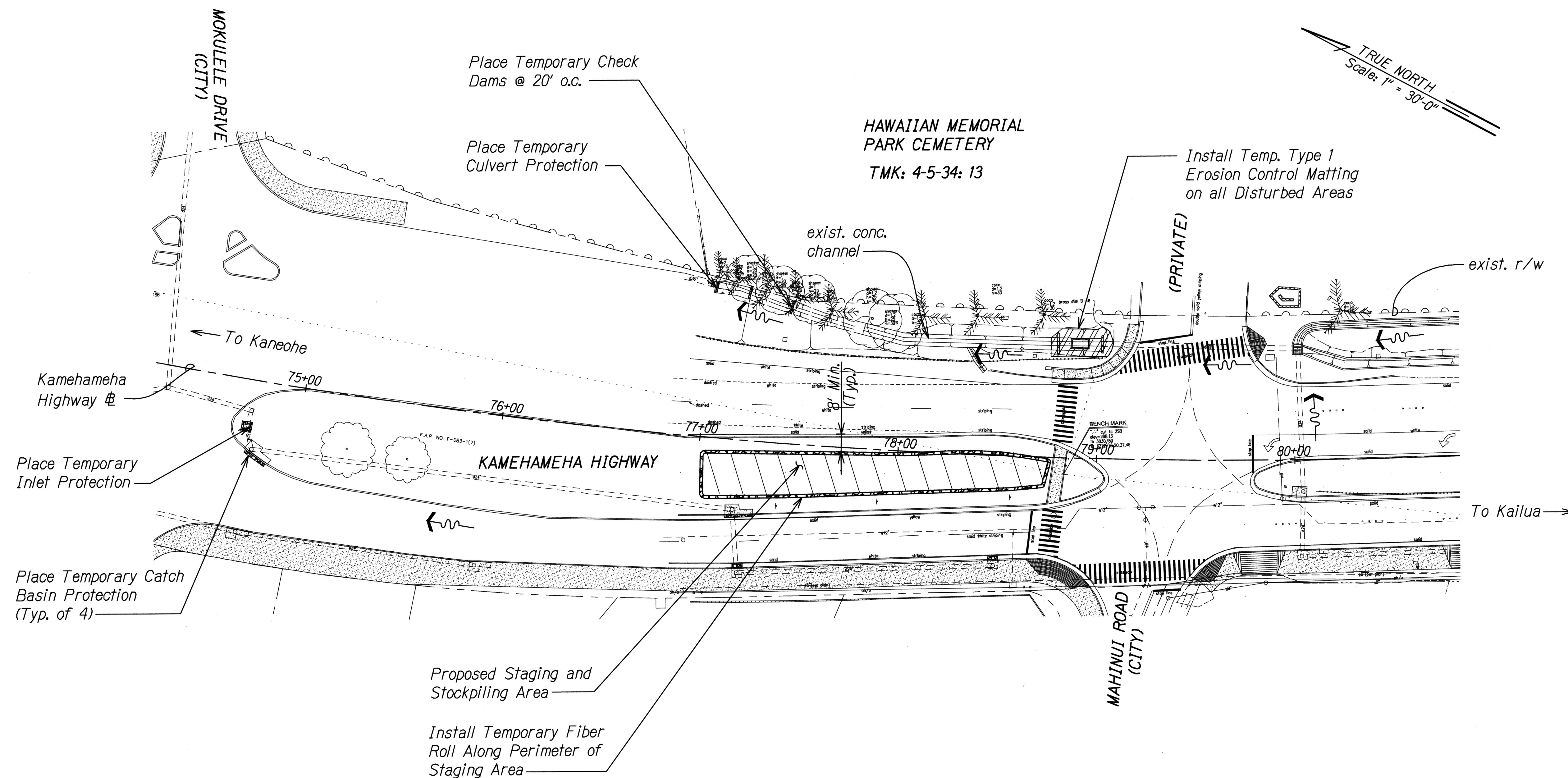






FED. ROAD DIST. NO.	STATE	PROJ. NO.	FISCAL YEAR	SHEET NO.	TOTAL SHEETS
HAWAII	HAW.	83G-01-17M	2017	12	48



**TEMPORARY BMP PLAN**  
Scale: 1" = 30'-0"

**LEGEND**

-  Direction of Flow
-  Staging/Stockpiling Area
-  Temporary Catch Basin Protection
-  Temporary Type 1 Erosion Control Matting

STATE OF HAWAII  
DEPARTMENT OF TRANSPORTATION  
HIGHWAYS DIVISION

**TEMPORARY BMP PLAN**

KAWA WATERSHED STORM WATER  
BEST MANAGEMENT PRACTICES ON OAHU, PHASE 1  
Project No. 83G-01-17M  
Scale: 1" = 30'-0" Date: April 2017

SHEET No. EC-01 OF 20 SHEETS

4/30/18

EXP. DATE

*[Signature]*

This work was prepared by me or under my supervision.

JASON H. LEE  
LICENSED PROFESSIONAL ENGINEER  
NO. 9360-C  
HAWAII, USA

SURVEY PLOTTED BY	DATE
DRAWN BY	
DESIGNED BY	
QUANTITIES BY	
CHECKED BY	
ORIGINAL PLAN	
NOTE BOOK	
N.	

TEMP BMP PLAN 3/24/2017 3:45:59 PM