

INDEX TO DRAWINGS	
SHEET NO.	DESCRIPTION
1	TITLE SHEET
2	STANDARD PLANS SUMMARY
3	GENERAL NOTES & LEGEND
4 - 5	WATER POLLUTION AND EROSION CONTROL NOTES
6	ROADWAY PLAN
7 - 16	STRUCTURAL PLANS
17	PAVEMENT MARKING LEGEND
18	WORK ZONE SIGNING PLAN
19	TYPICAL WORK ZONE TRAFFIC CONTROL PLAN

STATE OF HAWAII

DEPARTMENT OF TRANSPORTATION

HIGHWAYS DIVISION

HONOLULU, HAWAII

"AS-BUILT"

PLANS FOR

KAMEHAMEHA HIGHWAY

HAIAMOA STREAM BRIDGE

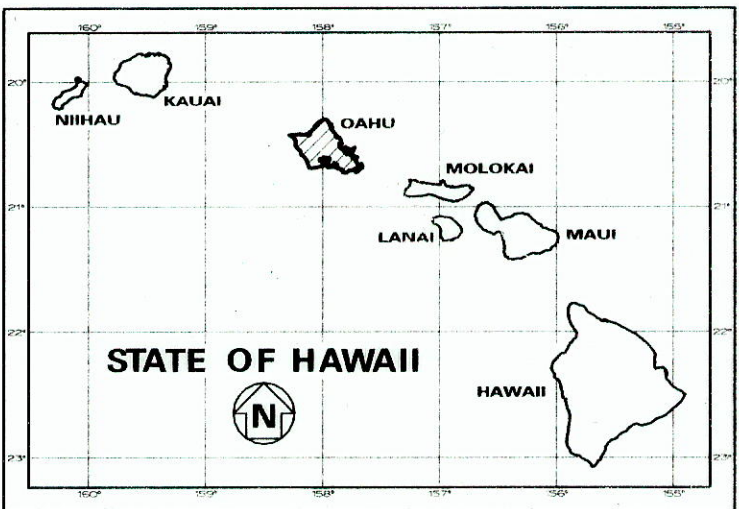
SHORT TERM DECK REPAIRS

PROJECT NO. 83E-01-03M

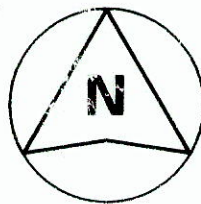
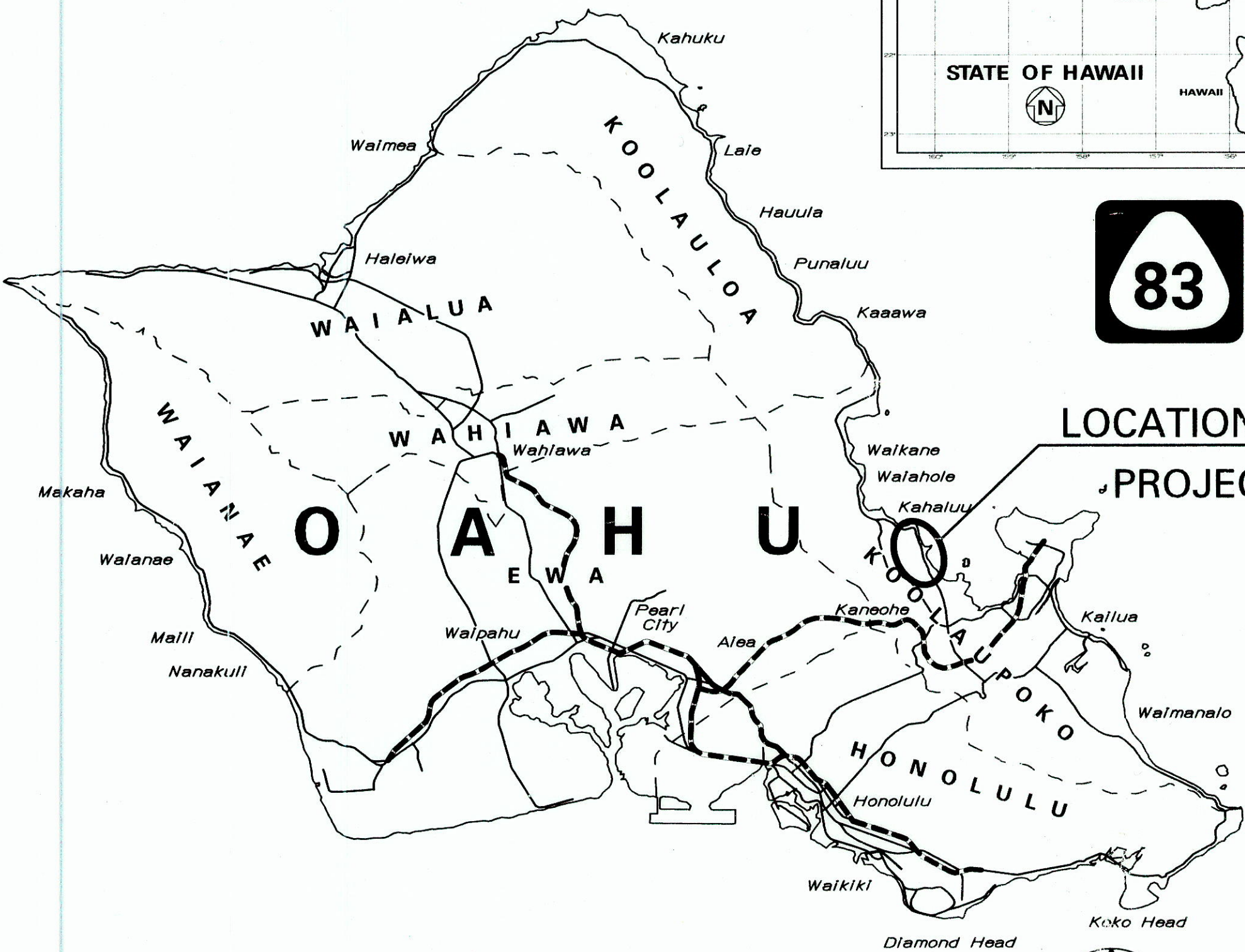
DISTRICT OF KOOLAUPOKO

ISLAND OF OAHU

FED. ROAD DIST. NO.	STATE	FED. AID PROJ. NO.	FISCAL YEAR	SHEET NO.	TOTAL SHEETS
HAWAII	HAW.	83E-01-03M	2010	1	19



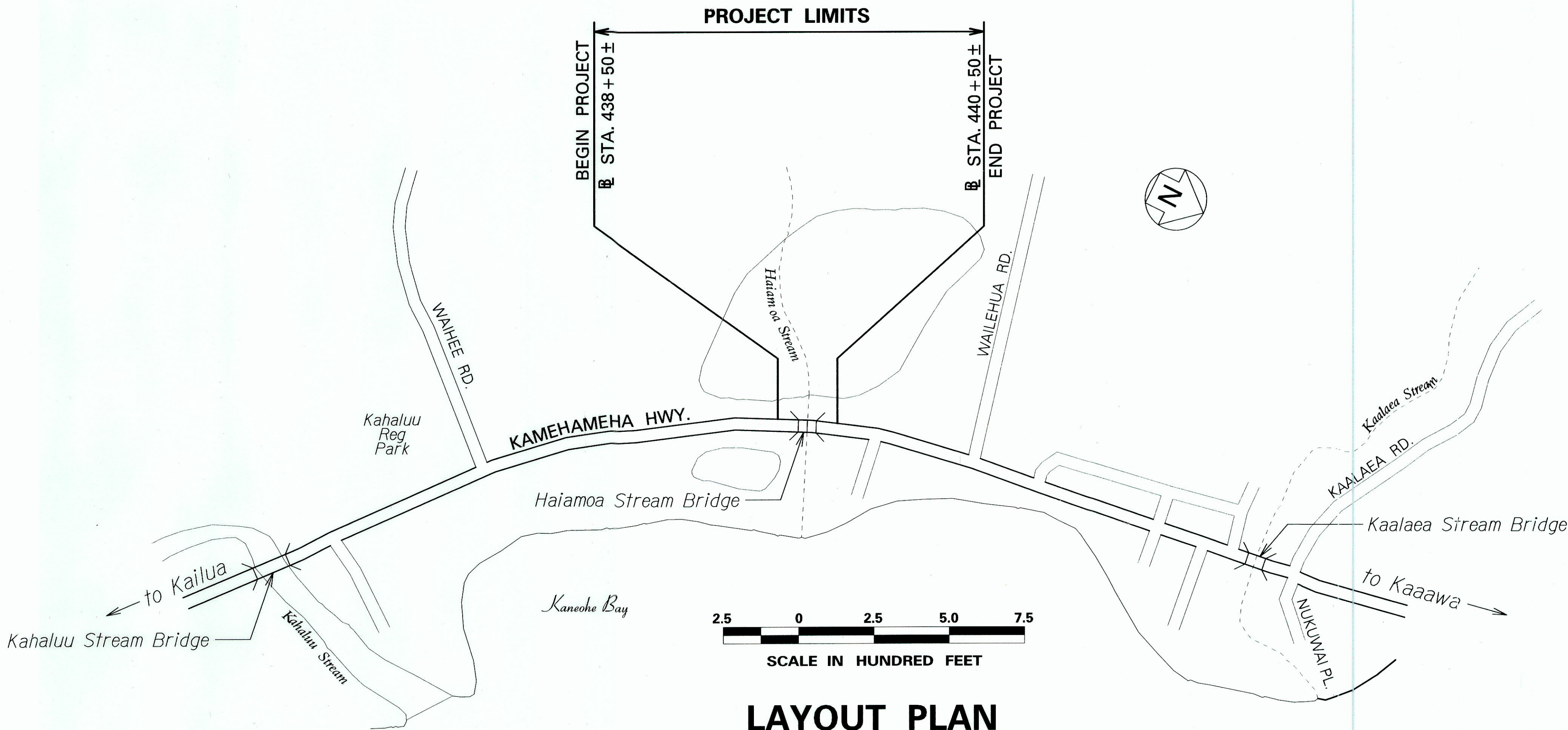
LOCATION OF PROJECT



SCALE IN MILES

----- FEDERAL AID INTERSTATE PROJECTS PREVIOUSLY CONSTRUCTED OR UNDER CONSTRUCTION

MILE POST 35.80 TO MILE POST 35.84



LAYOUT PLAN

GROSS LENGTH OF PROJECT.....0.04 MILES
NET LENGTH OF PROJECT.....0.04 MILES

CHANGES MADE DURING CONSTRUCTION HAVE BEEN INCORPORATED ON THESE PLANS EXCEPT CHANGES IN THE ORIGINAL THEORETICAL QUANTITIES. FOR ACTUAL QUANTITIES, REFER TO PROJECT LEDGER AND/OR COMPUTATION BOOK.

RESIDENT ENGINEER DATE

DEPARTMENT OF TRANSPORTATION
STATE OF HAWAII

APPROVED:

DIR. OF TRANSPORTATION DATE

DESIGNED BY
HWY-D
MANAGED BY
HWY-DD
PHONE 692-7570
DATE APRIL 2010