FED. ROAD DIST. NO.	STATE	PROJ. NO.	FISCAL YEAR	SHEET NO.	TOTAL SHEETS
HAWAII	HAW.	BR-083-1(48)	2021	26	161

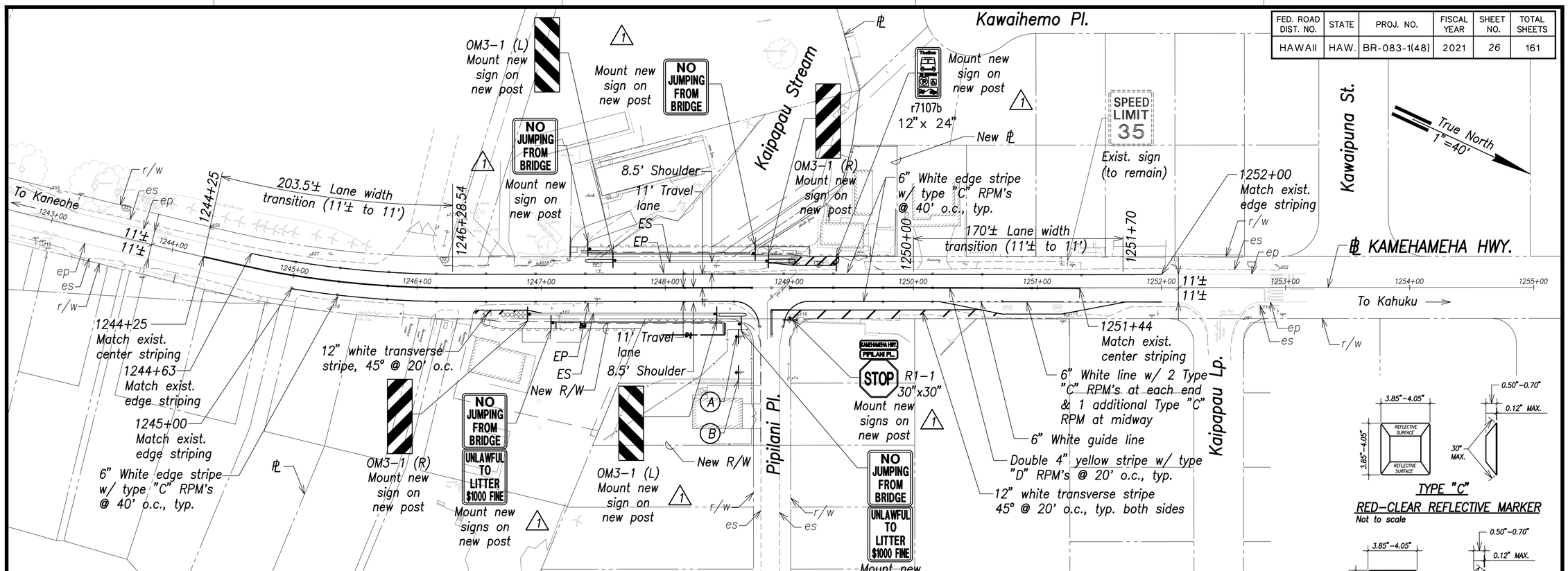

SIGNING & STRIPING PLAN
Scale: 1"=40'

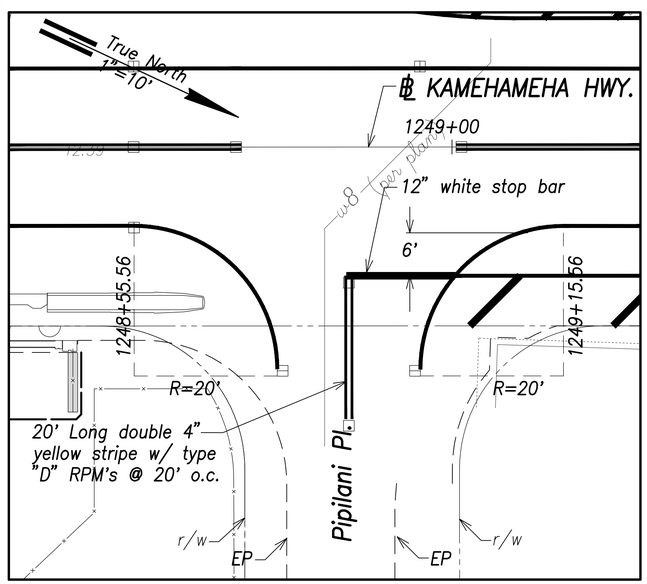

INTERSECTION PLAN
Scale: 1"=10'

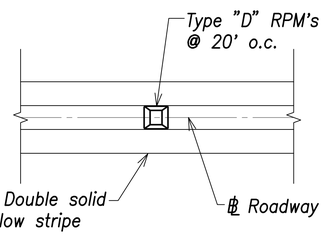

TYPICAL CENTER LINE STRIPING
Not to scale

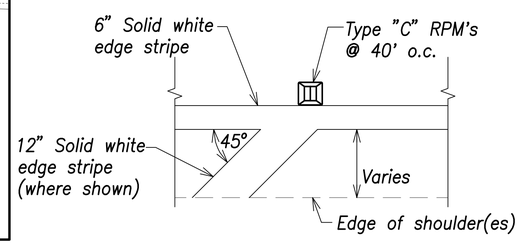

TYPICAL EDGE LINE STRIPING
Not to scale

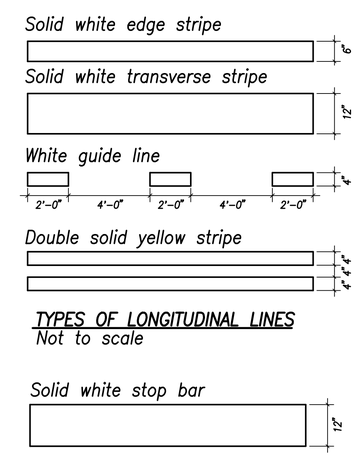

TYPES OF LONGITUDINAL LINES
Not to scale

STOP BAR DETAIL
Not to scale

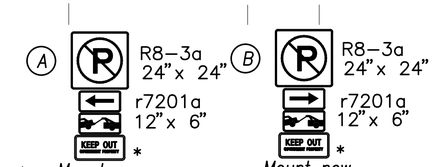

*See Sheet C-41 for sign detail

TYPE "C" RED-CLEAR REFLECTIVE MARKER
Not to scale

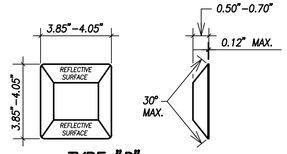

TYPE "D" TWO-WAY YELLOW REFLECTIVE MARKER
Not to scale

Graphic Scale:

1" = 40' 40' 20' 0 40' 80' Scale in Feet

1" = 10' 10' 5' 0 10' 20' Scale in Feet

DATE	REVISION
7/7/21	Rev. sign callouts

SURVEY PLOTTED BY — DATE
DRAWN BY — BSY
TRACED BY — WC
DESIGNED BY
QUANTITIES BY
CHECKED BY
ORIGINAL PLAN
NOTE BOOK
No.

WALTER G. C. CHONG — LICENSED PROFESSIONAL ENGINEERS — No. 8982-C — HAWAII, U.S.A.

THIS WORK WAS PREPARED BY ME OR UNDER MY SUPERVISION AND CONSTRUCTION OF THIS PROJECT WILL BE UNDER MY OBSERVATION. "OBSERVATION OF CONSTRUCTION" IS DEFINED IN CHAPTER 16-115, HAWAII ADMINISTRATIVE RULES, ENTITLED "PROFESSIONAL ENGINEERS, ARCHITECTS, SURVEYORS AND LANDSCAPE ARCHITECTS."

SIGNATURE — 4/30/22 LIC. EXPIRATION — R. M. TOWILL CORPORATION

STATE OF HAWAII
DEPARTMENT OF TRANSPORTATION
HIGHWAYS DIVISION

SIGNING & STRIPING PLAN

Kamehameha Highway
Kaipapau Stream Bridge Replacement
Federal Aid Project No. BR-083-1(48)

Scale: As Noted — Date: February 2021

SHEET No. C-24 OF SHEETS

RMTC JOB NO. : 1-19548-0E