





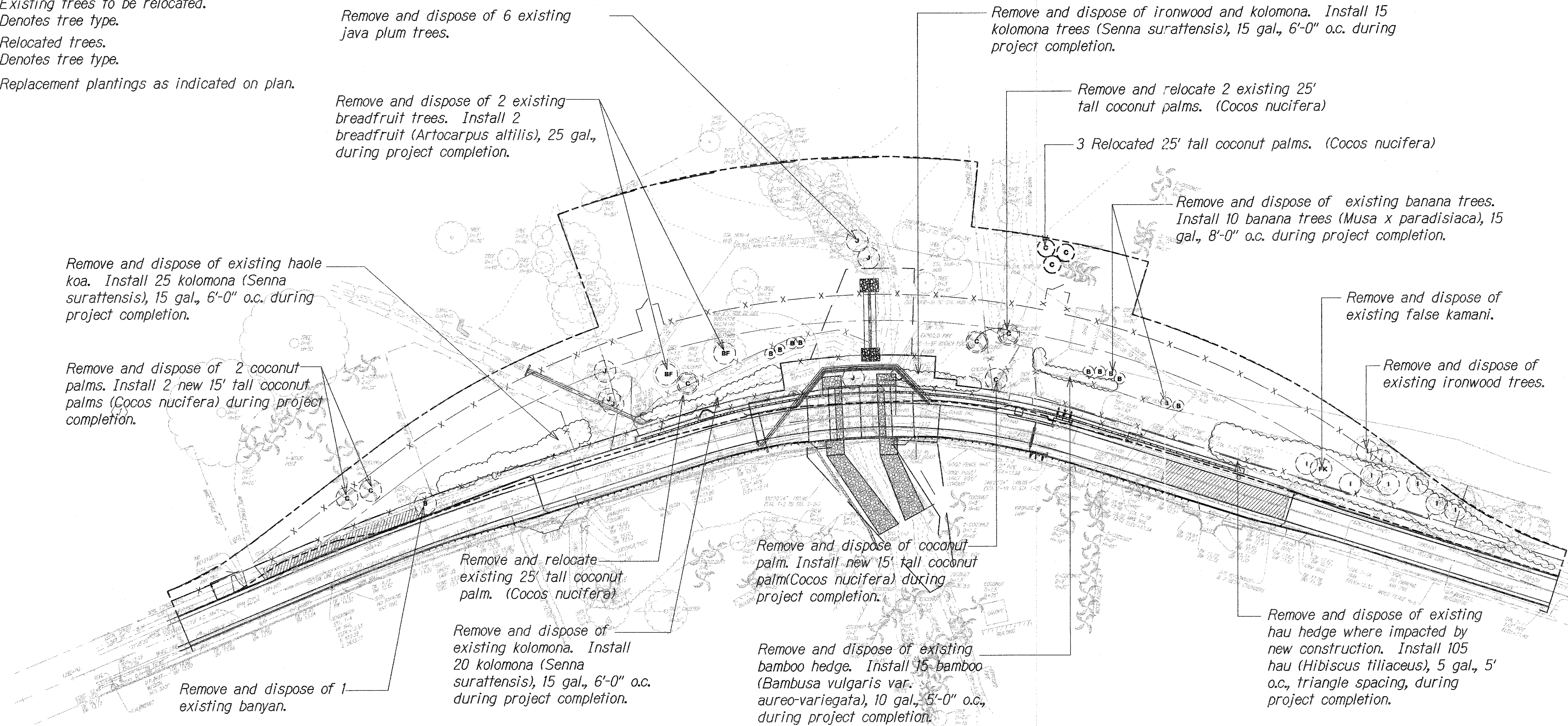


FED. ROAD DIST. NO.	STATE	FED. AID PROJ. NO.	FISCAL YEAR	SHEET NO.	TOTAL SHEETS
HAWAII	HAWAII	BR-083-1(50)	2005	52	81

**LEGEND:**

-  Existing trees to remain and to be protected during construction operations.
-  Existing trees to be demolished and disposed of off site. Denotes tree type.
-  Existing trees to be removed and replaced. Denotes tree type.
-  Existing trees to be relocated. Denotes tree type.
-  Relocated trees. Denotes tree type.
-  Replacement plantings as indicated on plan.




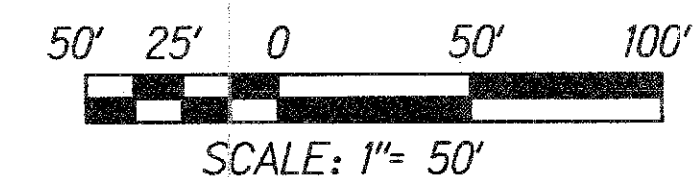
**NOTES:**

- Grassing of exposed areas once the Detour Road is removed and the land re-established to its original grades and conditions shall be part of the erosion control measures noted on sheet C-17 and incidental to Proposal Item No. 202.7500 - Removal of Temporary Detour Road.
- Maintenance watering shall be done for the planted areas once a day for 9 months after the plantings are installed.
- Removal of trees shall be covered under Section 201 Clearing and Grubbing.

**PLANTING PLAN**

SCALE: 1"=50'

**GRAPHIC SCALE:**



STATE OF HAWAII  
DEPARTMENT OF TRANSPORTATION  
HIGHWAYS DIVISION

**PLANTING PLAN**

**KAMEHAMEHA HIGHWAY**  
**REPLACEMENT OF KOKOLOLIO STREAM BRIDGE**

**Federal Aid Project No. BR-083-1(50)**

Scale: As Noted Date: August 2004

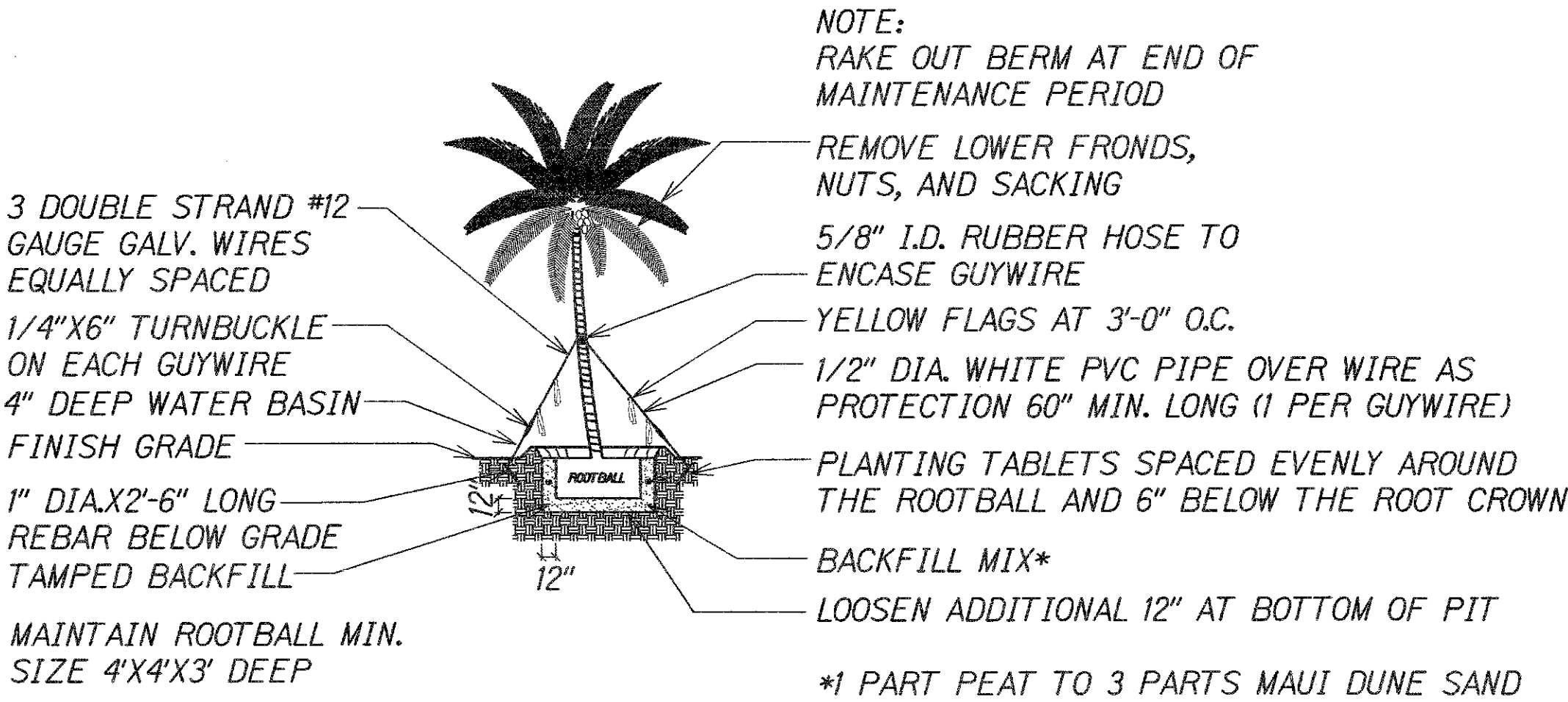
SHEET No. **L-1** OF **2** SHEETS

SURVEY PLOTTED BY	DATE
DRAWN BY	
TRACED BY	
QUANTITIES BY	
CHECKED BY	
ORIGINAL PLAN	
NOTE BOOK	
NO.	

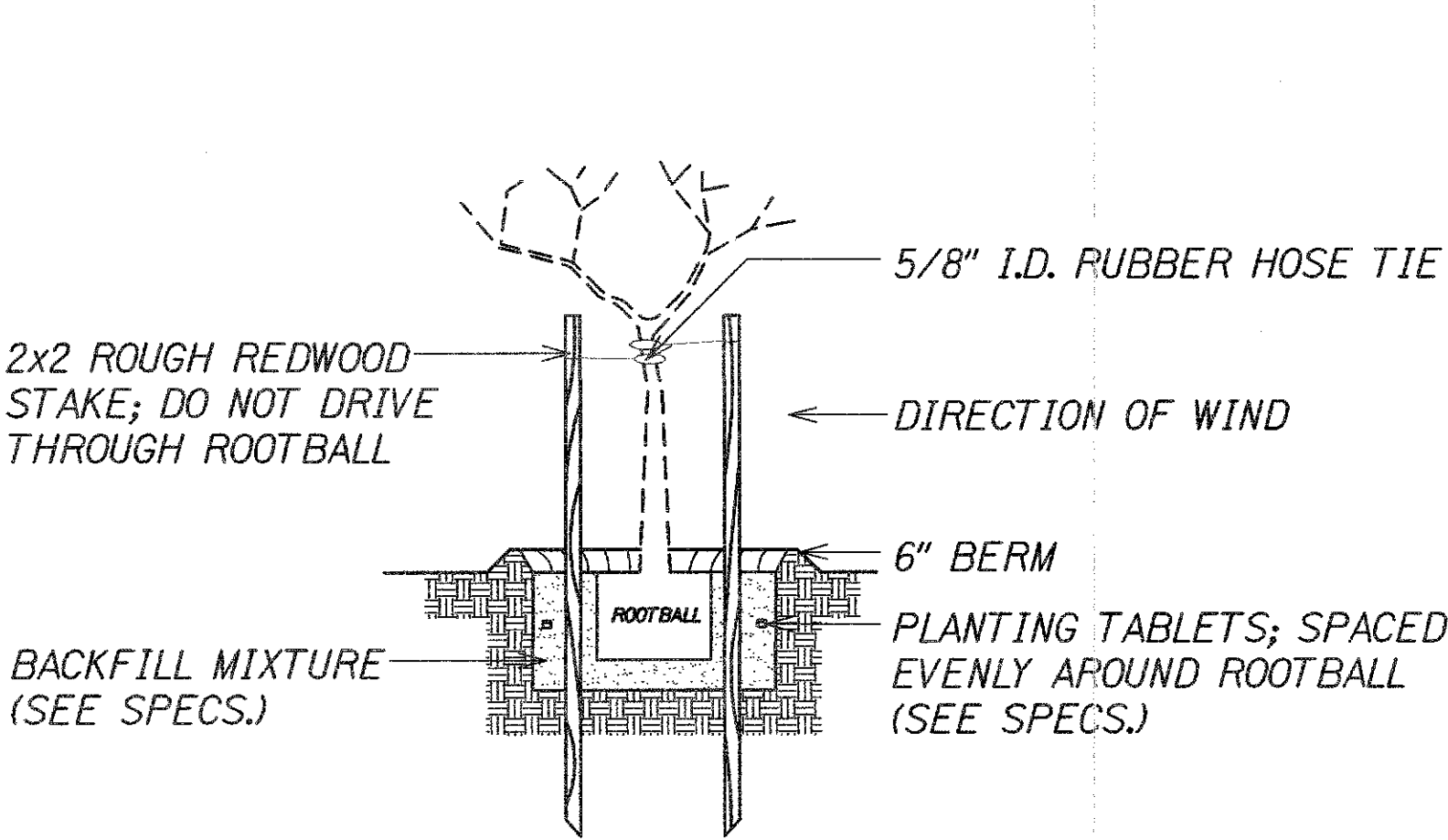
FED. ROAD DIST. NO.	STATE	FED. AID PROJ. NO.	FISCAL YEAR	SHEET NO.	TOTAL SHEETS
HAWAII	HAWAII	BR-083-1(50)	2005	53	81

NOTE:

1. TRIM OFF ALL DEAD FRONDS, FLOWER STALKS, AND FRUITS PRIOR TO PLANTING.
2. TIP PRUNE EXCESSIVELY LONG INDIVIDUAL FRONDS.
3. DO NOT BREAK TERMINAL BUD.
4. TRUNK MUST BE PROTECTED FROM ROPE SLING BURNS AND ABRASIONS DURING MOVING.
5. WHEN REFILLING HOLE DO NOT LEAVE ANY AIRSPACE; WATER HEAVILY TO INSURE THAT SOIL SETTLES AROUND ROOTS.



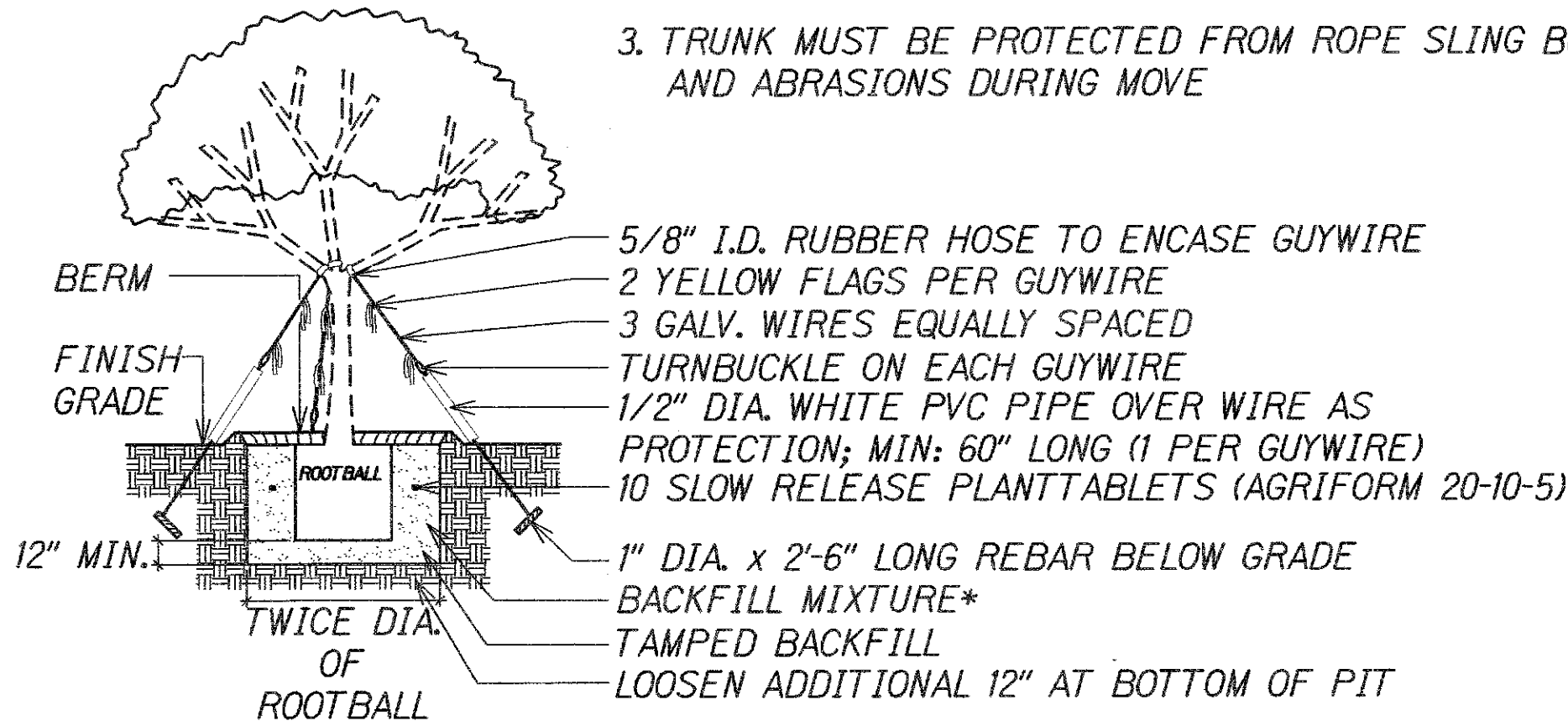
1 COCONUT PLANTING DETAIL  
L-2 N.T.S.



3 15 G.C. TREE PLANTING DETAIL  
L-2 N.T.S.

NOTE:

1. RAKE OUT BERM AT END OF MAINTENANCE PERIOD.
2. WHEN REFILLING HOLE DO NOT LEAVE ANY AIRSPACE; WATER HEAVILY TO ENSURE THAT SOIL SETTLES AROUND ROOTS
3. TRUNK MUST BE PROTECTED FROM ROPE SLING BURNS AND ABRASIONS DURING MOVE



2 25 G.C. TREE PLANTING DETAIL  
L-2 N.T.S.

SURVEY PLOTTED BY	DATE
DRAWN BY	
TRACED BY	
NOTED BY	
CHECKED BY	
ORIGINAL PLAN	
NOTE BOOK	
No.	

THIS WORK WAS PREPARED BY ME OR UNDER MY SUPERVISION

*Jonelle W. Oshiro*

Expires 4/30/06

STATE OF HAWAII  
DEPARTMENT OF TRANSPORTATION  
HIGHWAYS DIVISION

**PLANTING DETAILS**

KAMEHAMEHA HIGHWAY  
REPLACEMENT OF KOKOLOLO STREAM BRIDGE  
Federal Aid Project No. BR-083-1(50)  
Scale: As Noted Date: August 2004

SHEET No. **L-2** OF **2** SHEETS