

ORIGINAL PLAN	SURVEY PLOTTED BY	DATE
NOTE BOOK	DRAWN BY	
	DESIGNED BY	
	CHECKED BY	
	IN CHARGE	

C:\Documents and Settings\Peter.Wy\Documents\AutoCAD Files\Projects\2009-028 Traffic Operational Improvements\Drawings\Plan\Title.dwg Fri, Apr 07, 2011 12:52pm

ESH/ATA DESIGNED BY
HWY-TD MANAGED BY
692-7680 PHONE
APR 2011 DATE

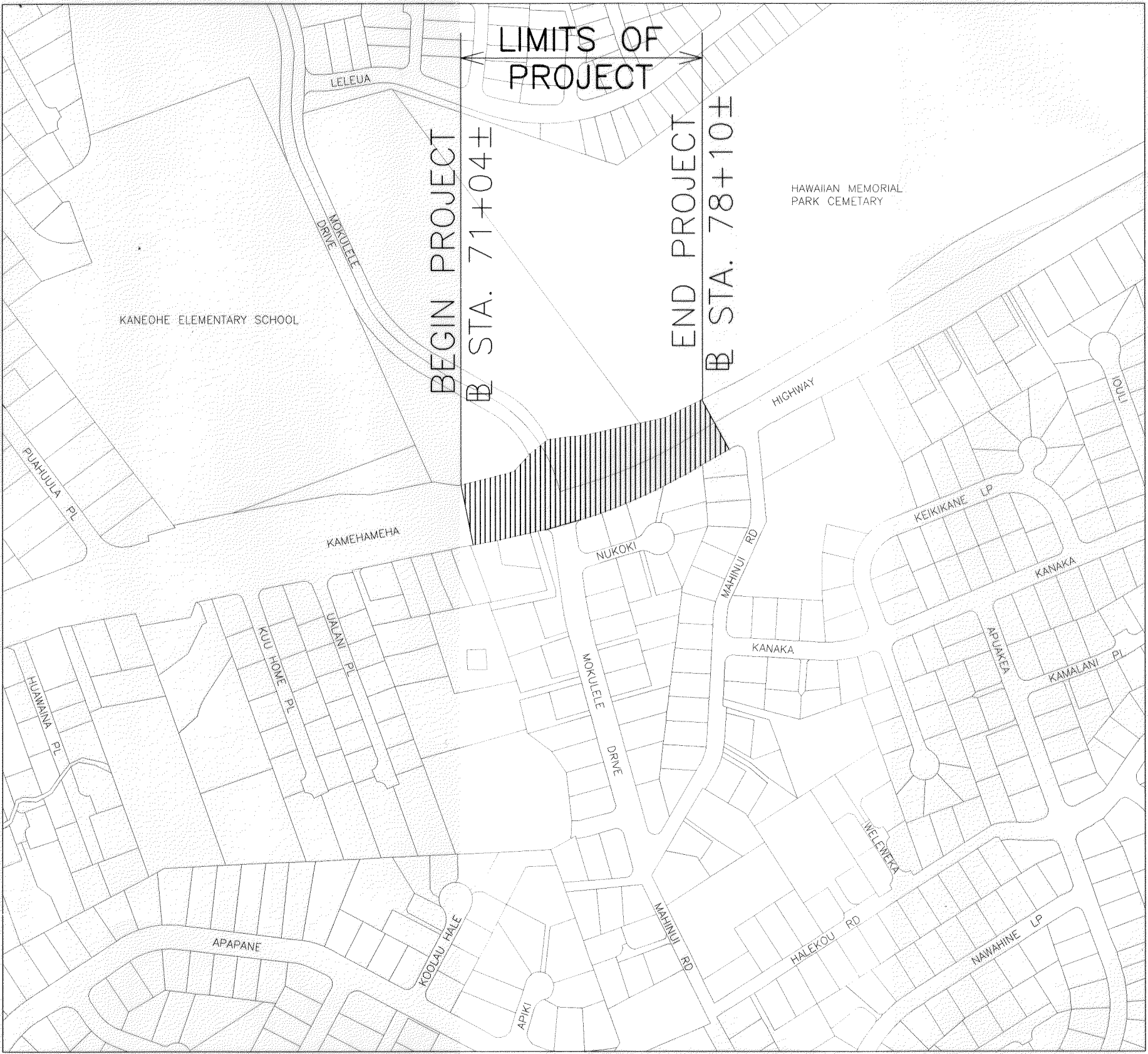
INDEX TO DRAWINGS	
SHEET NO.	DESCRIPTION
1	TITLE SHEET
2	STANDARD PLANS SUMMARY
3	ABBREVIATIONS AND LEGEND
4	GENERAL NOTES
5-6	WATER POLLUTION AND EROSION CONTROL NOTES AND ABBREVIATIONS
7-8	TYPICAL SECTIONS
9-11	ROADWAY PLAN
12-14	FINISH GRADE PLAN
15-16	CROSS SECTIONS
17-20	CURB RAMP NOTES AND DETAILS
21-22	MISCELLANEOUS DETAILS
23	DRAIN PROFILE
24	PAVEMENT MARKING LEGEND, DETAILS AND NOTES
25-27	PAVEMENT MARKING AND TRAFFIC SIGNING PLAN
28-30	TRAFFIC CONTROL NOTES AND DETAILS
31-35	CONSTRUCTION PHASING
36	LOW SPEED DIVIDED HIGHWAY WORK ZONE SIGNING PLAN, NOTES AND DETAILS
37	TRAFFIC SIGNAL NOTES & LEGEND
38	TRAFFIC SIGNAL PLAN

STATE OF HAWAII
DEPARTMENT OF TRANSPORTATION
HIGHWAYS DIVISION
HONOLULU, HAWAII

"AS-BUILT"

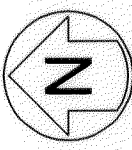
PLANS FOR

TRAFFIC OPERATIONAL IMPROVEMENTS
AT VARIOUS LOCATIONS
VICINITY OF KAMEHAMEHA HIGHWAY AND MOKULELE DRIVE
PROJECT NO. 83G-01-10
DISTRICT OF KOOLAUPOKO
ISLAND OF OAHU



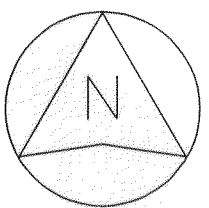
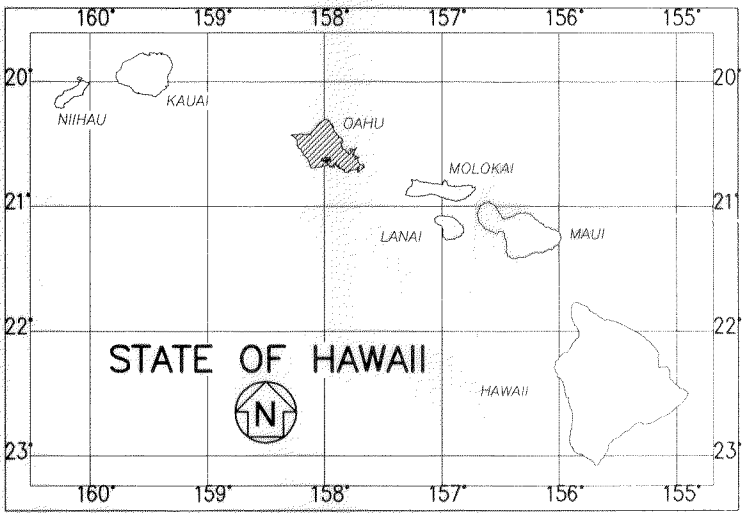

LOCATION PLAN

GROSS LENGTH OF PROJECT 0.13 MILES

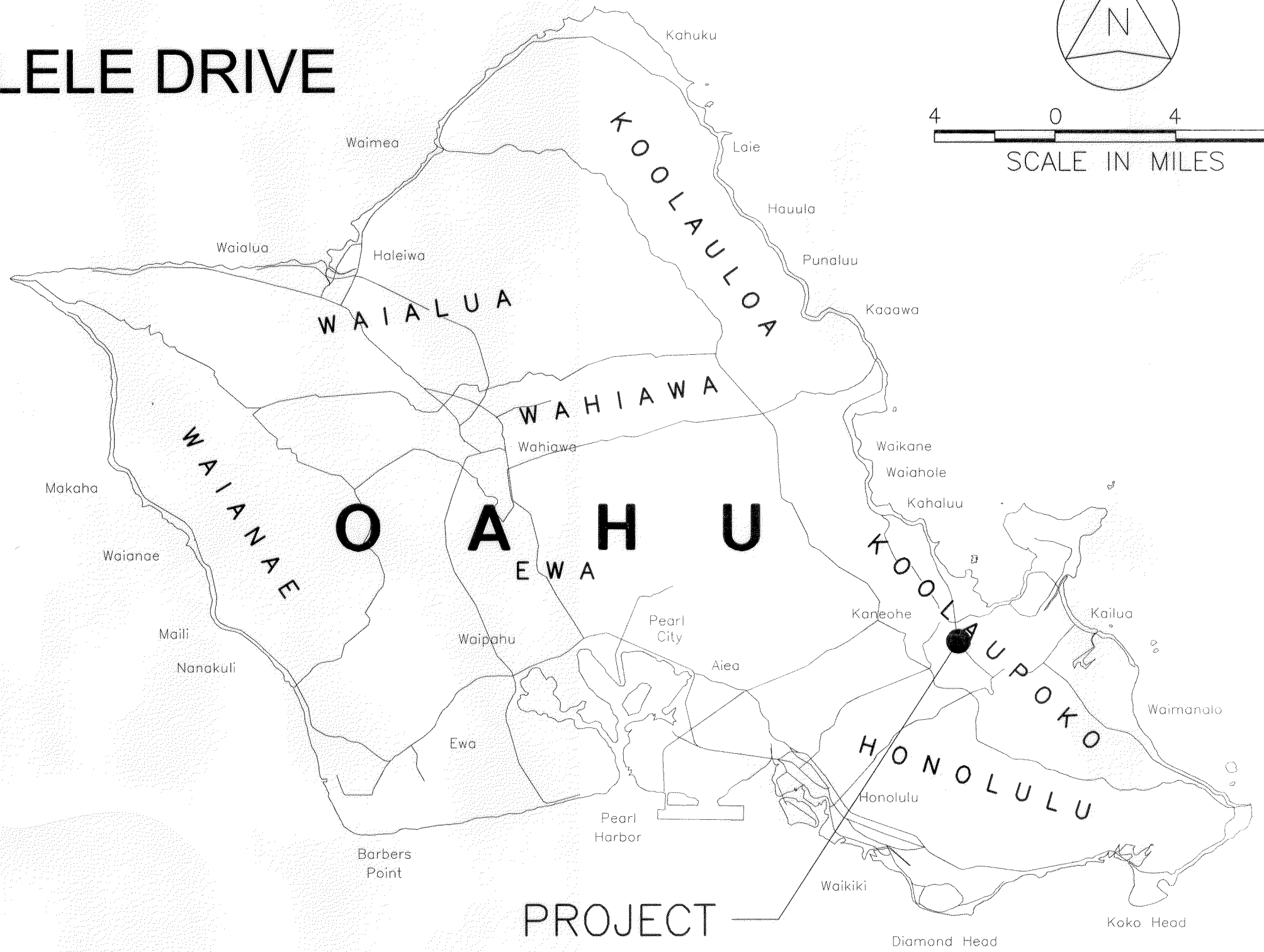


SCALE IN HUNDRED FEET

FED. ROAD DIST. NO.	STATE	PROJ. NO.	FISCAL YEAR	SHEET NO.	TOTAL SHEETS
OAHU	HAW.	83G-01-10	2011	1	38



SCALE IN MILES



PROJECT LOCATION

DESIGN DESIGNATION

2010 ADT	35,200
2030 ADT	39,200
DHV	3,200
DESIGN K	8.0
DESIGN D	60/40
DESIGN T	3.0
T24	4.0

CHANGES MADE DURING CONSTRUCTION HAVE BEEN INCORPORATED ON THESE PLANS EXCEPT CHANGES IN THE ORIGINAL THEORETICAL QUANTITIES. FOR ACTUAL QUANTITIES, REFER TO PROJECT LEDGER AND/OR COMPUTATION BOOK.

RESIDENT ENGINEER
DATE 6/24/13

DEPARTMENT OF TRANSPORTATION STATE OF HAWAII	
APPROVED:	APR 08 2011
DIR. OF TRANSPORTATION	DATE