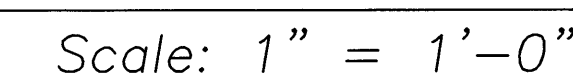
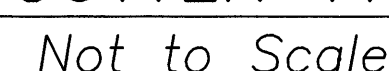
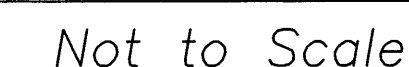


\\Documents and Settings\\Peter\\My Documents\\AutoCAD Files\\Projects\\2009-028 Traffic Operational Improvements\\Plans\\1b_Kamehameha H21-22_DETAIL.dwg Wed, May 25 2011 - 11:13am



Not to Scale



STATE OF HAWAII
DEPARTMENT OF TRANSPORTATION
HIGHWAYS DIVISION

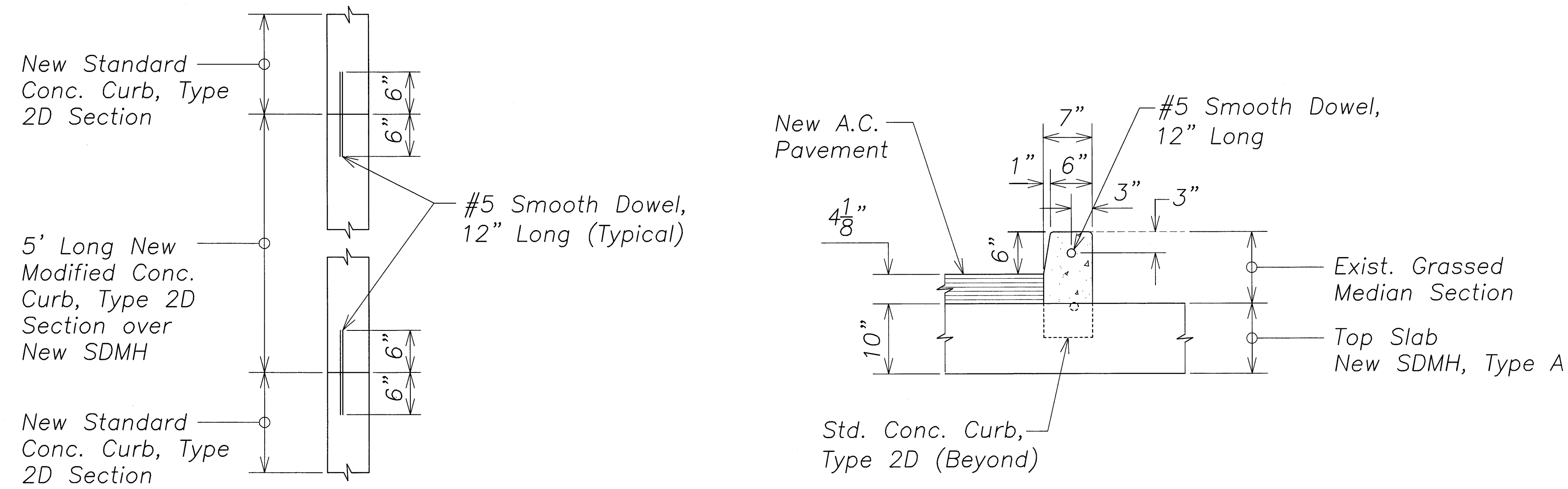
MISCELLANEOUS DETAILS

TRAFFIC OPERATIONAL IMPROVEMENTS
AT VARIOUS LOCATIONS
VICINITY OF KAMEHAMEHA HIGHWAY AND MOKULELE DRIVE
Project No. 83G-01-10

Scale: As Noted Date: May 2011

SHEET No. 1 OF 2 SHEETS

FED. ROAD DIST. NO.	STATE	PROJ. NO.	FISCAL YEAR	SHEET NO.	TOTAL SHEETS
OAHU	HAW.	83G-01-10	2011	22	38



PLAN

SECTION

TYPICAL MODIFIED CONCRETE CURB TYPE 2D CONNECTION DETAIL

Not to Scale

SURVEY PLOTTED BY	DATE
DRAWN BY	
TRACED BY	
CHECKED BY	
QUANTITIES BY	
CHECKED BY	
No.	

C:\Documents and Settings\Peter\My Documents\AutoCAD Files\Projects\2009-028 Traffic Operational Improvements\Plans\1b_Kamehameha H21-22_DETAIL.dwg Wed, May 25 2011 - 11:13am

PETER L. NOW

LICENSED PROFESSIONAL ENGINEER

No. 9080-C

HAWAII, U.S.A.

THIS WORK WAS PREPARED BY ME OR UNDER MY SUPERVISION AND CONSTRUCTION OF THIS PROJECT WILL BE UNDER MY OBSERVATION. "OBSERVATION OF CONSTRUCTION" SHALL BE AS DEFINED IN CHAPTER 115, RULES OF THE BOARD OF PROFESSIONAL ENGINEERS, ARCHITECTS AND SURVEYORS, STATE OF HAWAII, SUBCHAPTER 1, SECTION 16-115-2, DEFINITIONS, EFFECTIVE 08/29/94.

05/15/11

[Signature]

ENGINEERS SURVEYORS HAWAII, INC.

MY LICENSE EXPIRES: APRIL 30, 2012

STATE OF HAWAII

DEPARTMENT OF TRANSPORTATION

HIGHWAYS DIVISION

MISCELLANEOUS DETAILS

TRAFFIC OPERATIONAL IMPROVEMENTS

AT VARIOUS LOCATIONS

VICINITY OF KAMEHAMEHA HIGHWAY AND MOKULELE DRIVE

Project No. 83G-01-10

Scale: As Noted

Date: May 2011

SHEET No. 2 OF 2 SHEETS