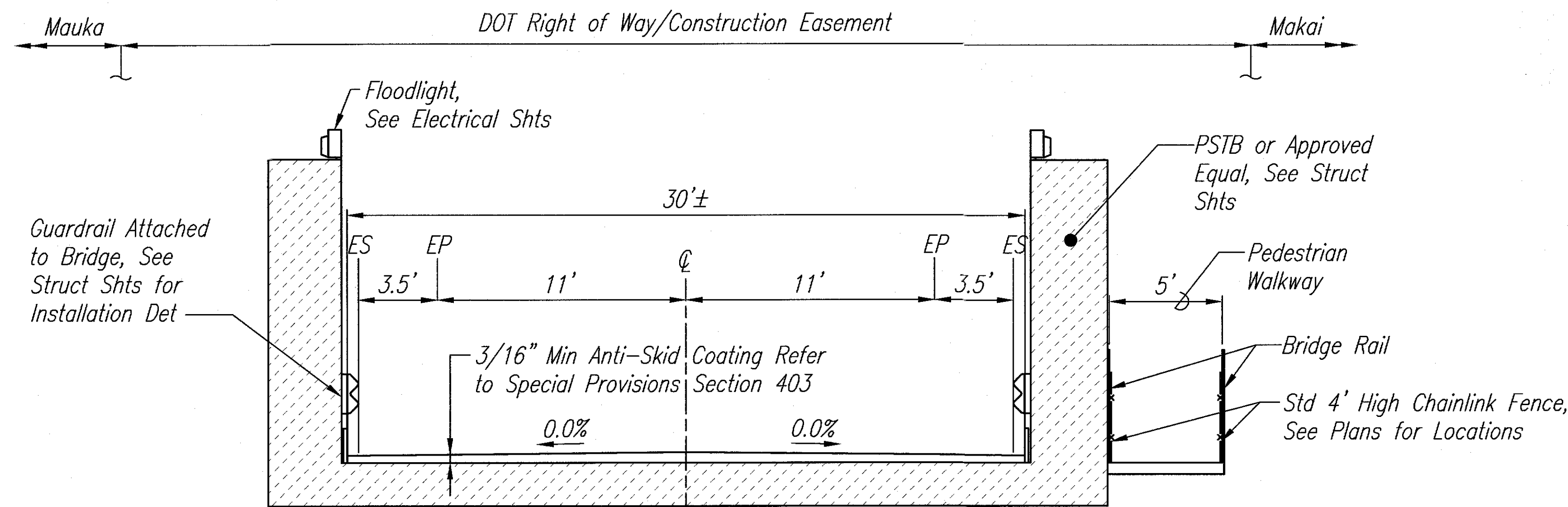
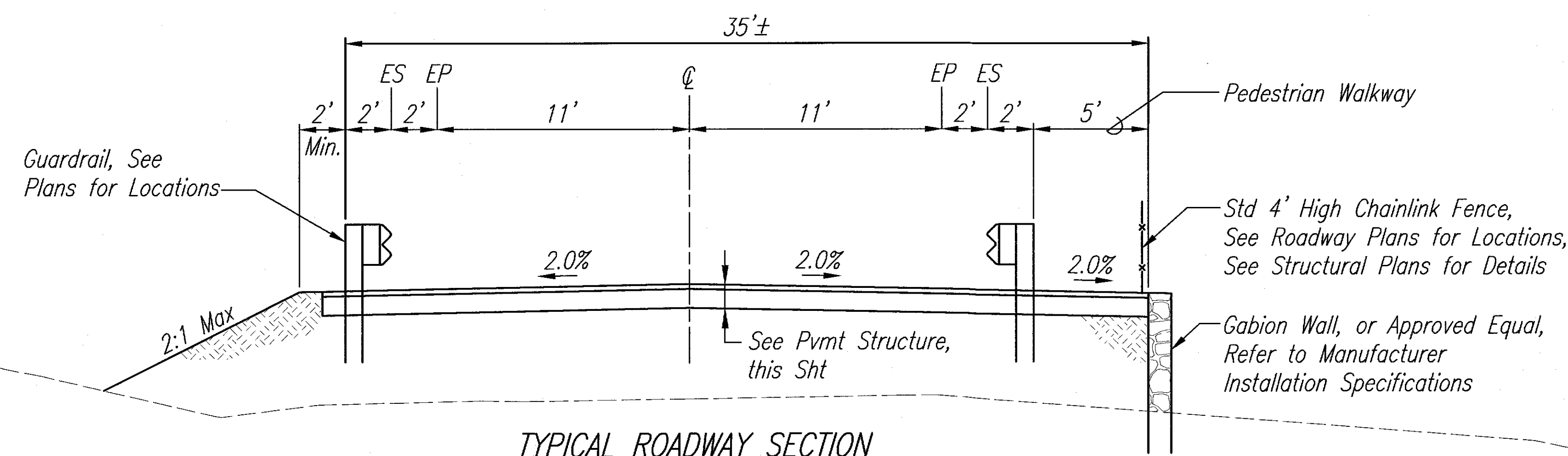


FED. ROAD DIST. NO.	STATE	FED. AID PROJ. NO.	FISCAL YEAR	SHEET NO.	TOTAL SHEETS
HAWAII	HAW.	BR-083-1(42)	2009	7	121

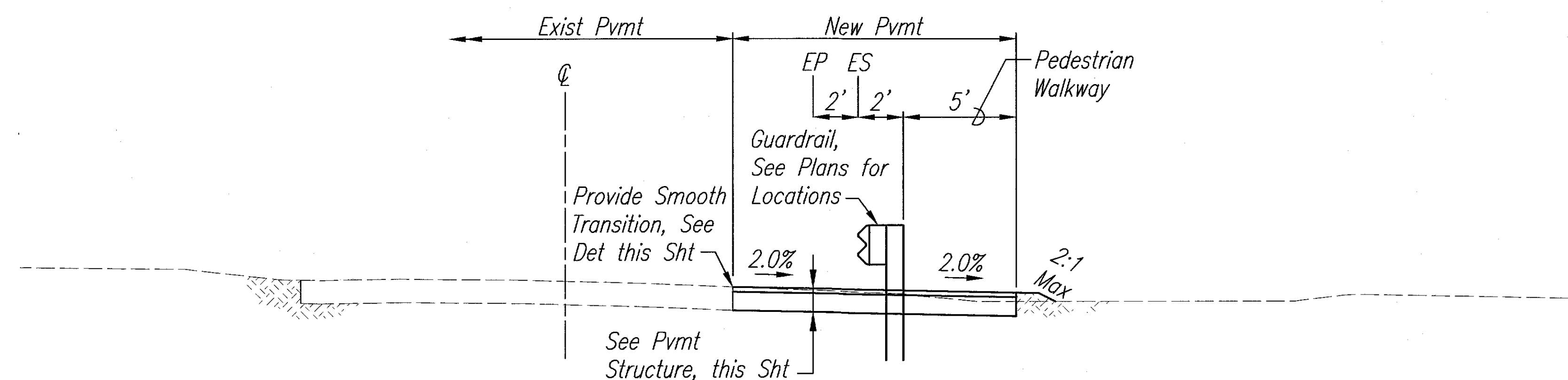


PREFABRICATED STEEL TRUSS BRIDGE (PSTB)

* 0% Cross slope over PSTB.
20' Transition to Approach Roadway Cross Slope.
See Cross Section Shts for Detail.



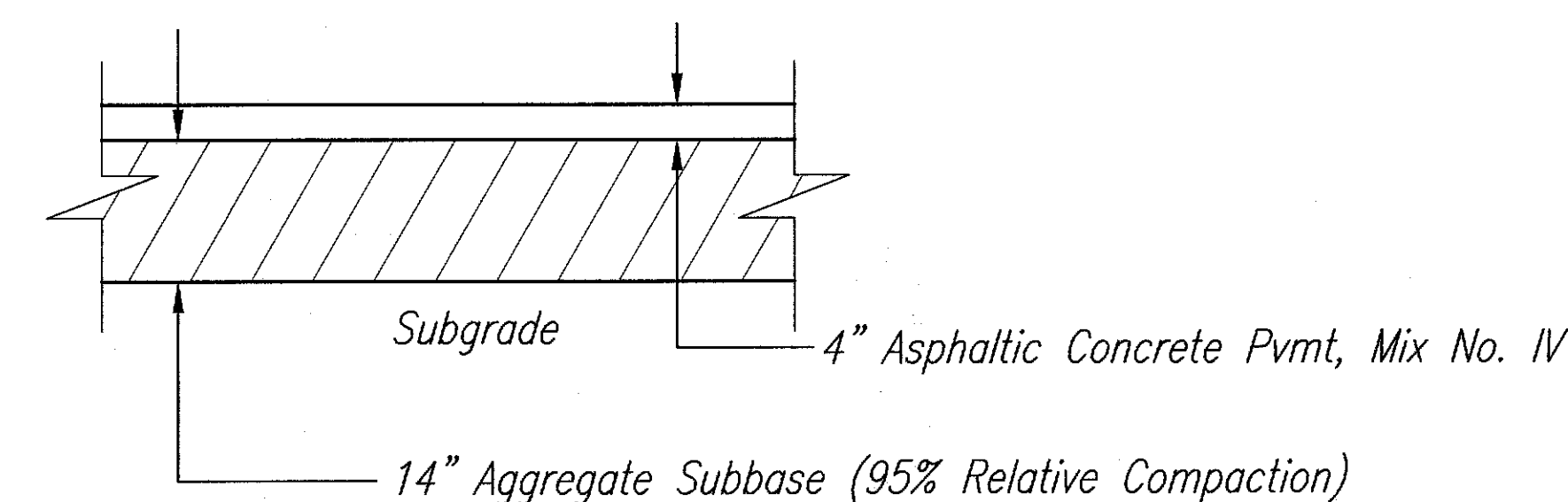
TYPICAL ROADWAY SECTION



TRANSITION SECTION

**TYPICAL SECTIONS – DIVERSION ROAD
KAMEHAMEHA HIGHWAY**

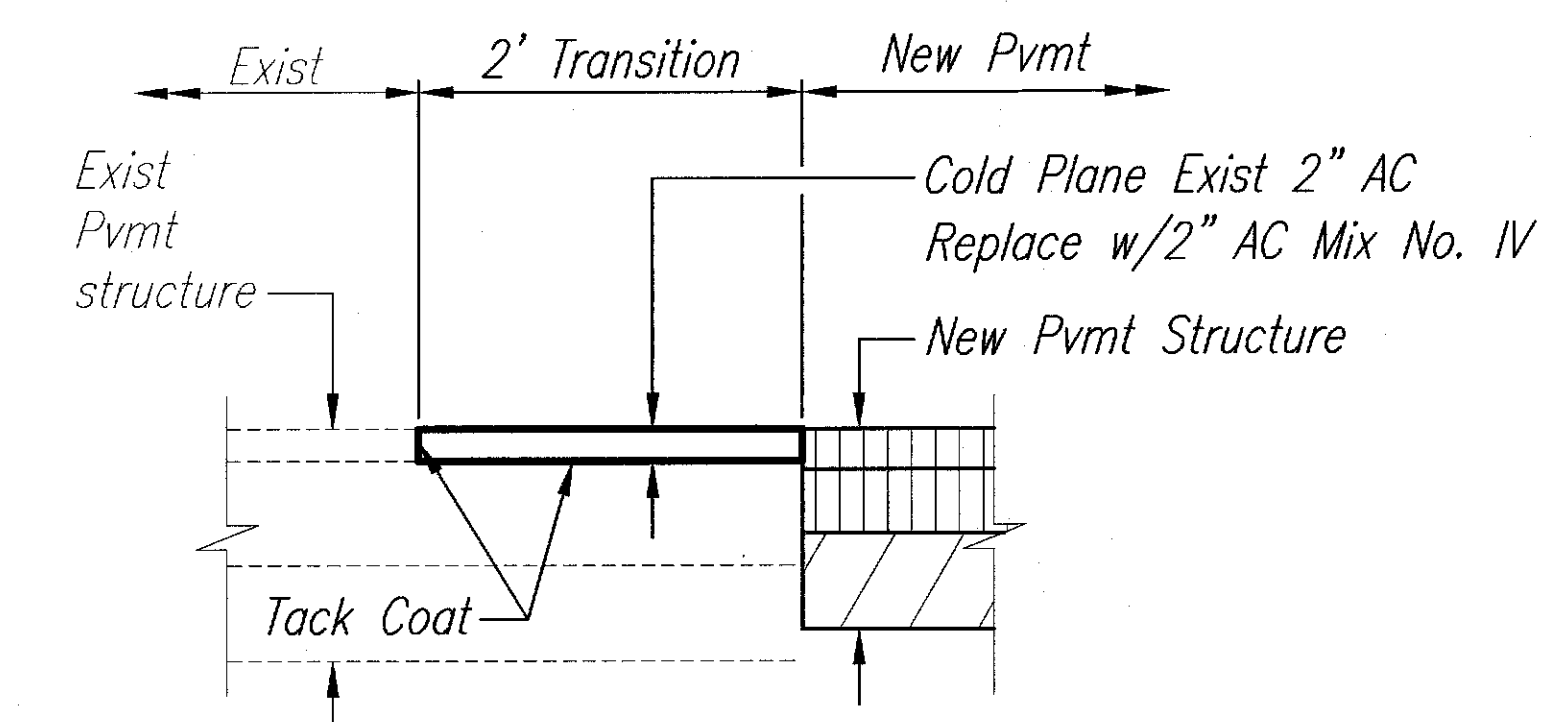
SCALE: 1"=4'



DIVERSION ROADWAY PAVEMENT STRUCTURE

Not to Scale


Note: Subgrade Shall be Prepared in Accordance with Geotechnical Report.
The Cost for this Work is Incidental to the Pvm Structure.



PAVEMENT TRANSITION (COLD PLANING)

Scale: 1"=1'

ORIGINAL PLAN	DATE
SURVEY PLOTTED BY	
DRAWN BY	
DESIGNED BY	
QUANTITIES BY	
CHECKED BY	
NO.	



THIS WORK WAS PREPARED BY ME
OR UNDER MY SUPERVISION.

SIGNATURE

4/30/16
EXPIRATION DATE
OF LICENSE

STATE OF HAWAII
DEPARTMENT OF TRANSPORTATION
HIGHWAYS DIVISION

**TYPICAL SECTIONS
DIVERSION ROAD**

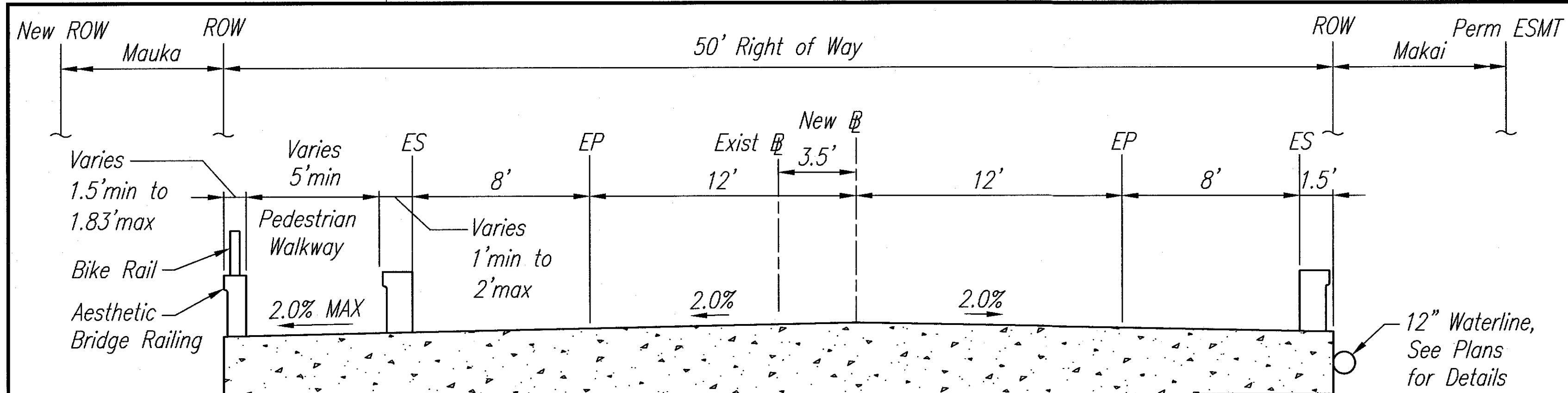
**KAMEHAMEHA HIGHWAY – REPLACEMENT
OF SOUTH PUNALUU STREAM BRIDGE
Federal Aid Project No. BR-083-1(42)**

Scale: As Shown

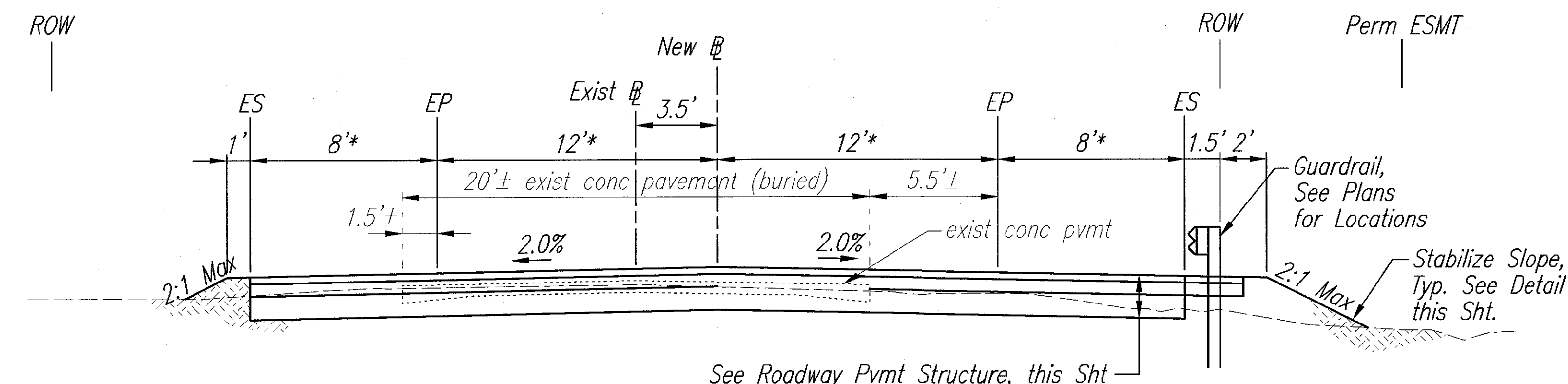
Date: May 2009

SHEET No. C7 OF 40 SHEETS

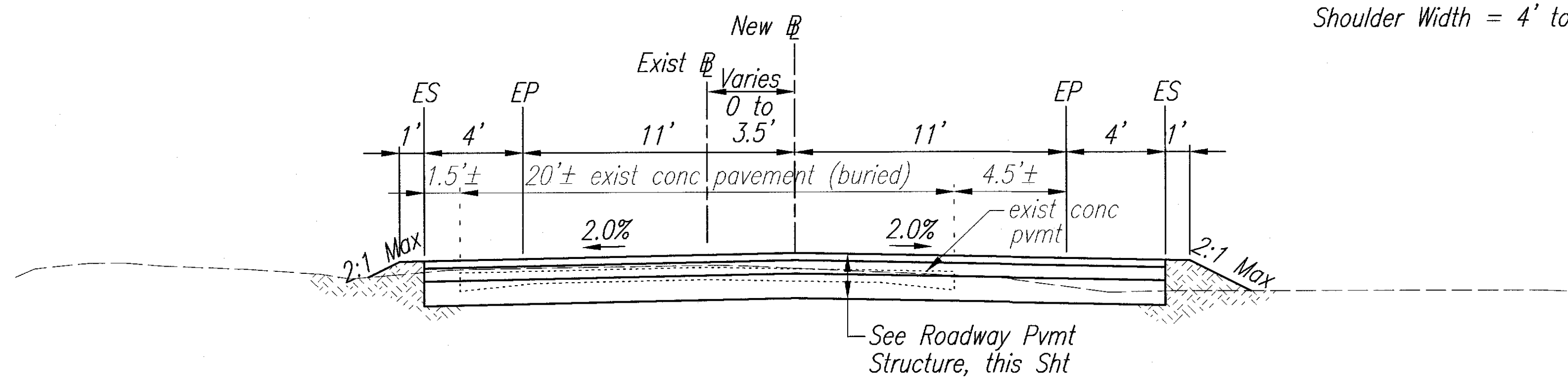
FED. ROAD DIST. NO.	STATE	FED. AID PROJ. NO.	FISCAL YEAR	SHEET NO.	TOTAL SHEETS
HAWAII	HAW.	BR-083-1(42)	2009	C.O. 8	121



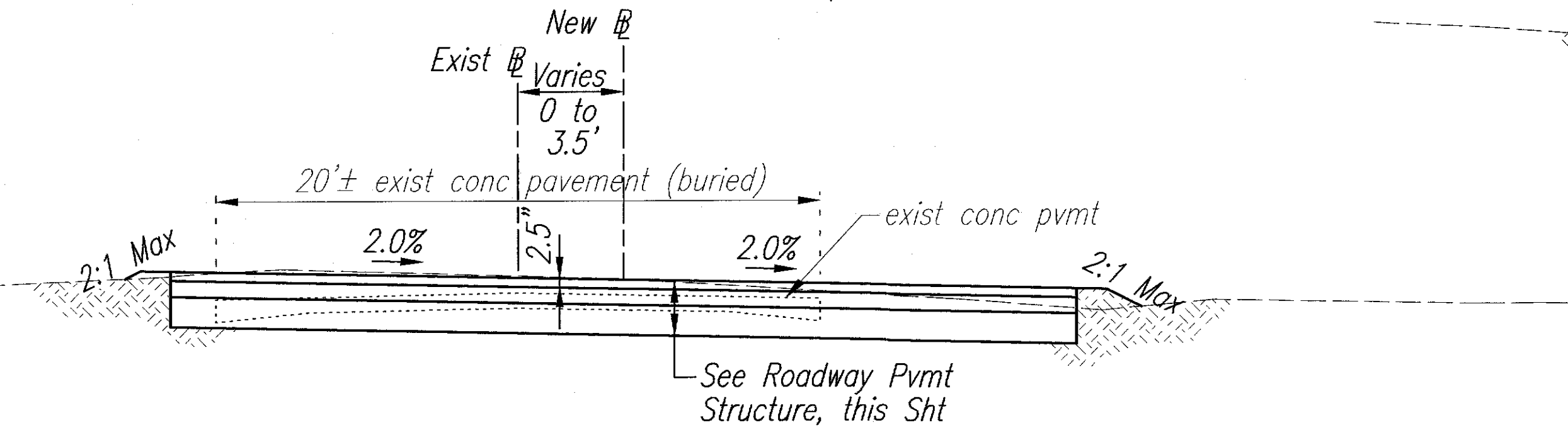
BRIDGE *
 * Refer to Struct Plans for Det
 Sta 1065+88.00 to Sta 1067+98.00



BRIDGE APPROACH
 (Sta 1065+34 to Sta 1065+82.17 & Sta 1068+03.83 to Sta 1068+50)

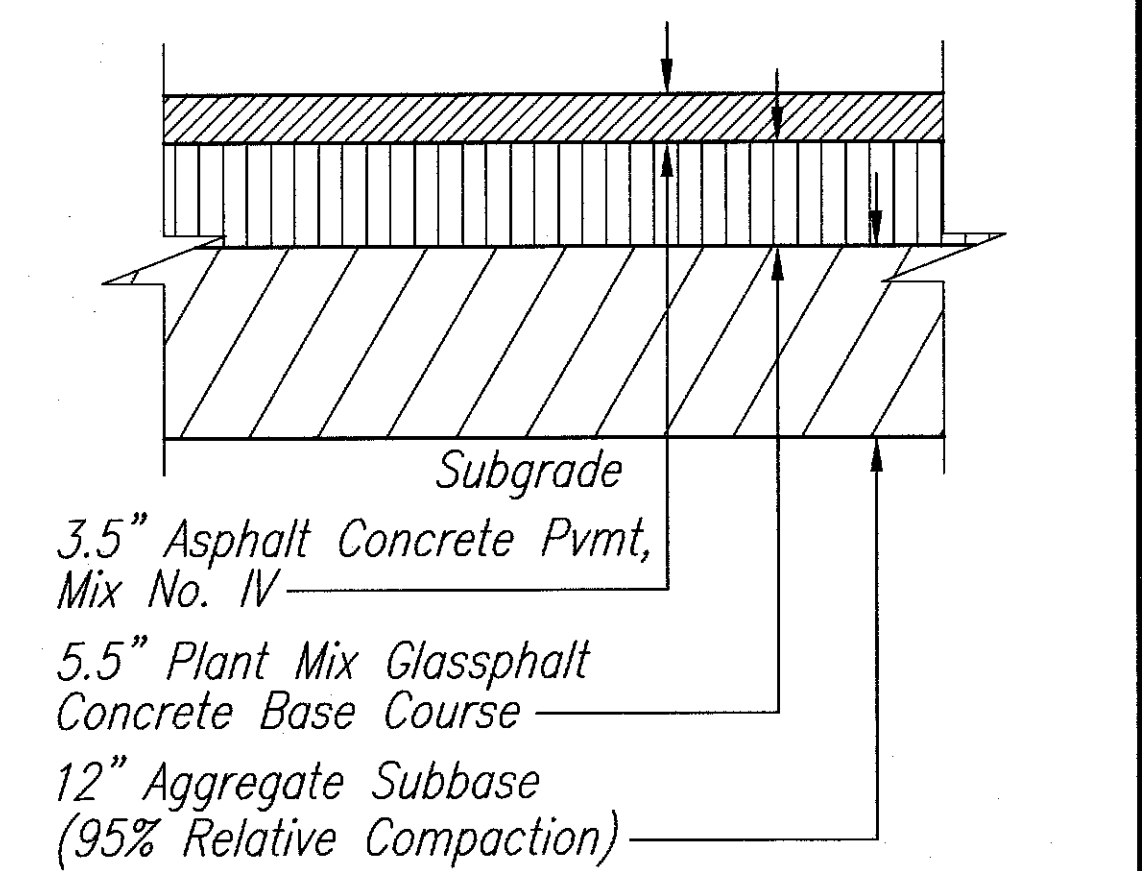
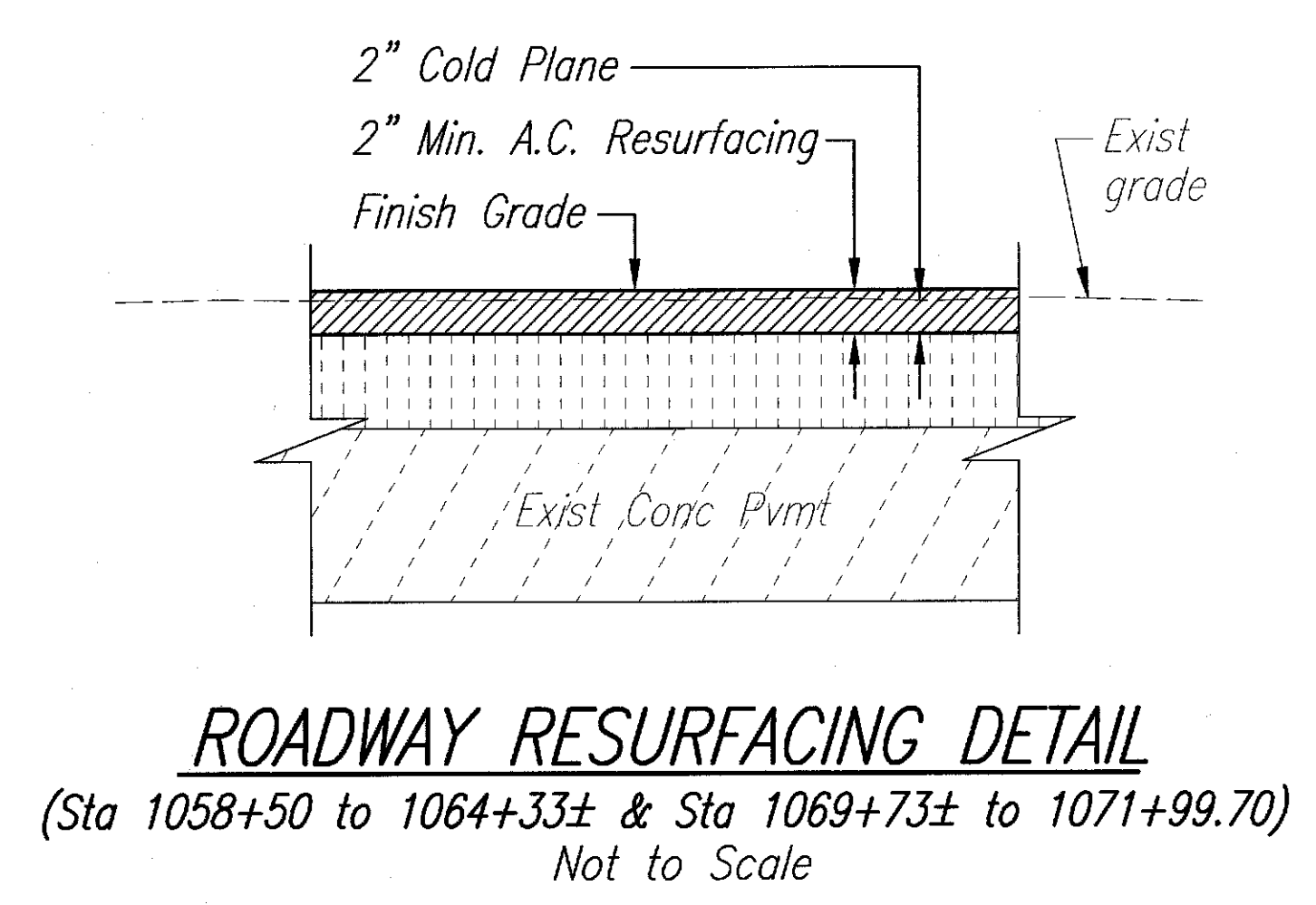


TANGENT

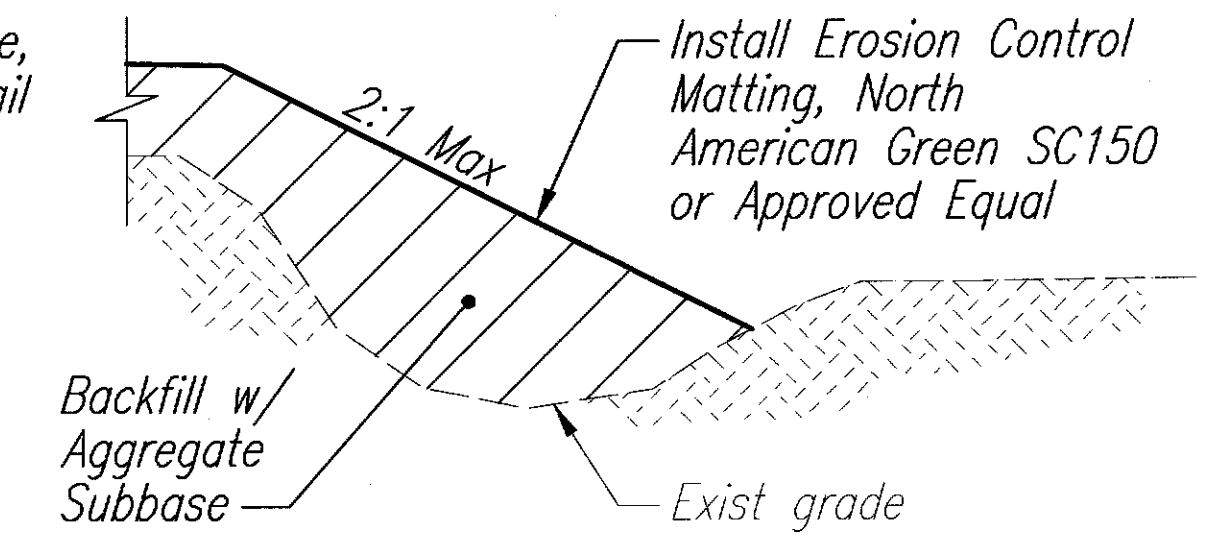


SUPERELEVATION**
 ** Refer to Roadway
 Superelevation Diagram for Detail

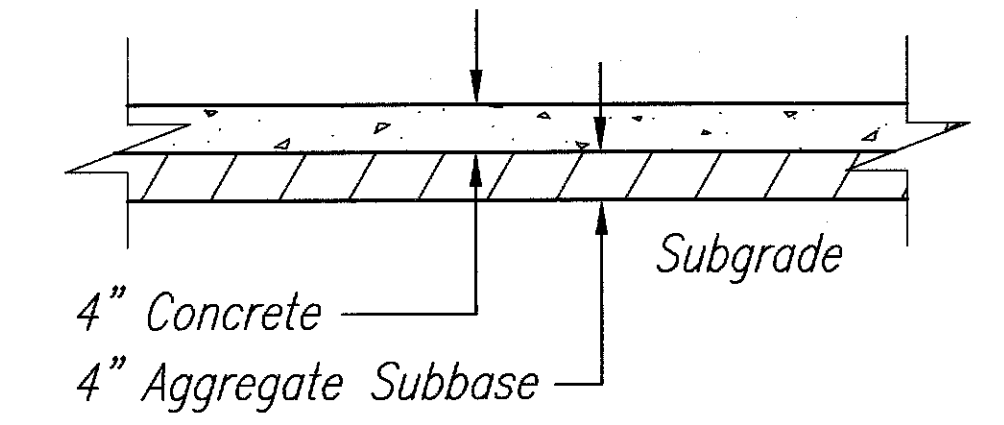
TYPICAL SECTIONS - KAMEHAMEHA HIGHWAY
 (Sta 1064+33± to Sta 1065+34 & Sta 1068+50 to Sta 1069+32±)
 SCALE: 1" = 4'



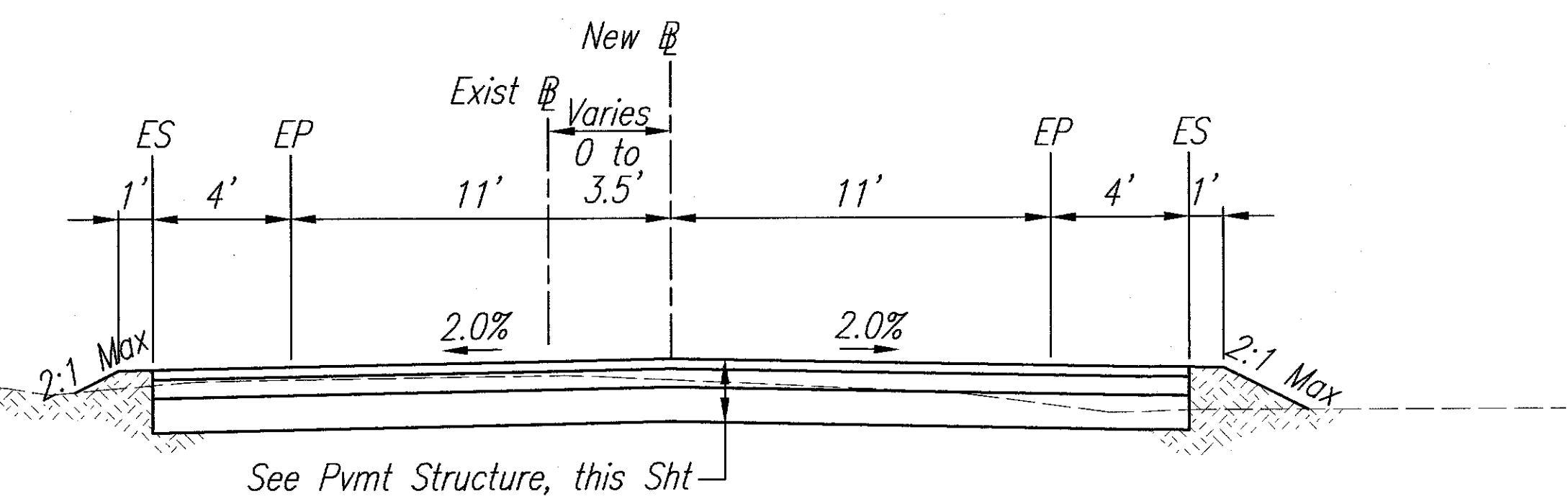
ROADWAY PAVEMENT STRUCTURE
 Not to Scale
 Note:
 Subgrade Shall be Prepared in Accordance with Geotechnical Report. The Cost for this Work is Incidental to the Pvm Structure.




SLOPE STABILIZATION DETAIL
 Not to Scale



BRIDGE APPROACH WALKWAY
 Not to Scale



TANGENT
 (Sta 1069+32± to Sta 1069+73±)



THIS WORK WAS PREPARED BY ME
 OR UNDER MY SUPERVISION.

SIGNATURE
 4/30/16

EXPIRATION DATE
 OF LICENSE

3/26/12

1

A.C. Resurfacing Over Exist. Conc. Slab
Revised To A.C. Reconstruction

STATE OF HAWAII

DEPARTMENT OF TRANSPORTATION

HIGHWAYS DIVISION

TYPICAL SECTIONS

KAMEHAMEHA HIGHWAY

KAMEHAMEHA HIGHWAY - REPLACEMENT

OF SOUTH PUNALUU STREAM BRIDGE

Federal Aid Project No. BR-083-1(42)

Scale: As Shown

Date: May 2009

SHEET No.

C8

OF 40 SHEETS