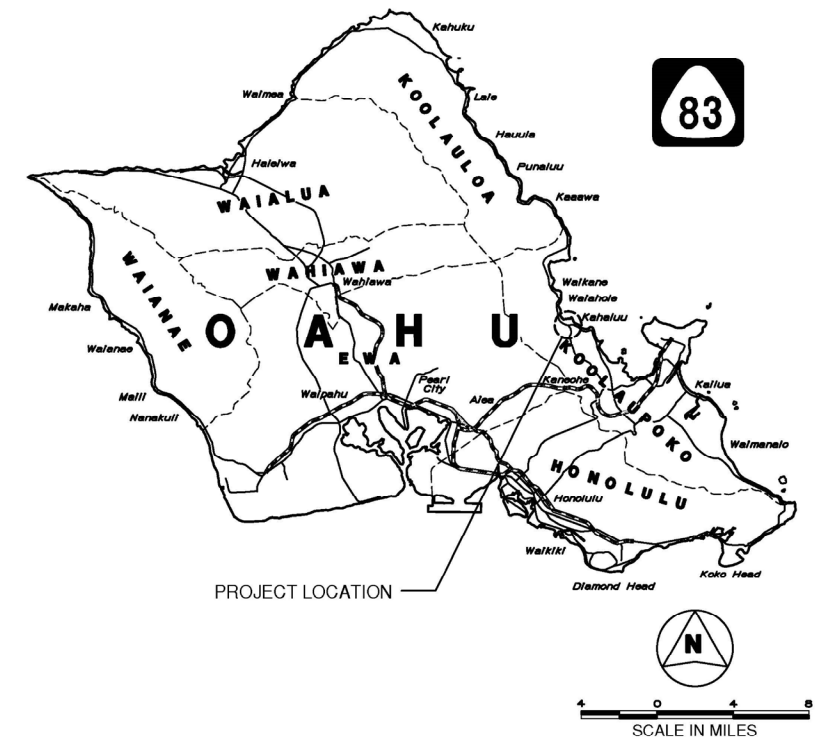
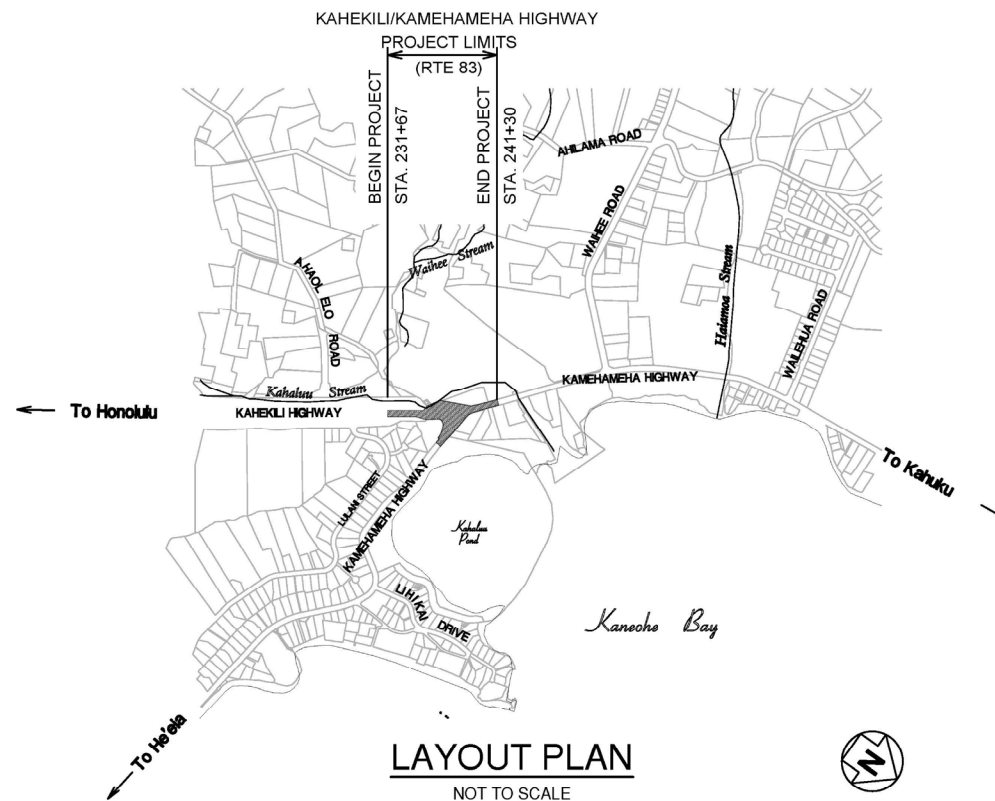


FED. ROAD DIST. NO.	STATE	PROJ. NO.	FISCAL YEAR	SHEET NO.	TOTAL SHEETS
<i>HAWAII</i>	<i>HAW.</i>	<i>NH-083-1(082)</i>	<i>2022</i>	<i>1</i>	<i>99</i>

INDEX OF DRAWINGS	
SHEET NO.	DESCRIPTION
1	TITLE SHEET
2	STANDARD PLANS SUMMARY
3 - 10	GENERAL NOTES AND ABBREVIATIONS
11 - 14	WATER POLLUTION & EROSION CONTROL NOTES AND DETAILS
15 - 16	TYPICAL SECTIONS
17 - 23	ALIGNMENT PLANS
24 - 34	ROADWAY CONSTRUCTION PLANS, NOTES AND DETAILS
35 - 36	GRADING PLANS
37 - 38	SPOT ELEVATION PLANS
39 - 50	CURB RAMP PLANS & DETAILS
51 - 53	DRAINAGE PLAN AND DETAILS
54	SEDIMENT AND EROSION CONTROL PLAN
55 - 58	SIGNING & PAVEMENT MARKING PLANS, NOTES AND DETAILS
59 - 64	TRAFFIC CONTROL PLANS
65 - 76	ELECTRICAL PLANS
77 - 80	WATERLINE RELOCATION DETAILS
81 - 84	CATHODIC PROTECTION DETAILS
85 - 90	STRUCTURAL PLANS
91 - 95	CROSS SECTIONS
96 - 99	BORING LOGS

STATE OF HAWAII
DEPARTMENT OF TRANSPORTATION
HIGHWAYS DIVISION
HONOLULU, HAWAII

PLANS FOR
KAMEHAMEHA HIGHWAY
INTERSECTION IMPROVEMENTS
AT KAHEKILI HIGHWAY
FEDERAL-AID PROJECT NO. NH-083-1(082)


DISTRICT OF KOOLAUPOKO
ISLAND OF OAHU

— — — — — FEDERAL AID INTERSTATE PROJECTS PREVIOUSLY
CONSTRUCTED OR UNDER CONSTRUCTION

MILE POST 36.16 TO MILE POST 36.41

DEPARTMENT OF TRANSPORTATION
STATE OF HAWAII

APPROVED:



Aug 30, 2022

DIR. OF TRANSPORTATION DATE