FED. ROAD DIST. NO.	STATE	FED. AID PROJ. NO.	FISCAL YEAR	SHEET NO.	TOTAL SHEETS
HAWAII	HAW.	NH-083-1(43)	2001	ADD. 1	121

83

INDEX TO DRAWINGS

SHEET NO.	DESCRIPTION
1	TITLE SHEET
2	STANDARD PLANS SUMMARY
3	GENERAL NOTES
4–5	UTILITY NOTES
5A–5B	WATER POLLUTION AND EROSION CONTROL NOTES
6–7	GENERAL PLANS
8–10	TYPICAL SECTIONS
11–27	ROADWAY PLANS
28	EROSION CONTROL MEASURES
29–37	DRAINAGE PLANS
38–40	DRAIN DETAILS
41–45	BRIDGE PLANS
46	PAVEMENT MARKING LEGEND, DETAILS AND NOTES
47–63	SIGNING & PAVEMENT MARKING PLANS
64	PAVEMENT MARKING DETAIL & NOTES
65	DRAINAGE SUMMARY AND UTILITY & MONUMENT ADJUSTMENT SCHEDULE
66,66A,67	TRAFFIC CONTROL PLANS
68–71	SUPERELEVATION PLANS
72–98	STRUCTURAL PLANS
99–118	ELECTRICAL PLANS

STATE OF HAWAII

DEPARTMENT OF TRANSPORTATION

HIGHWAYS DIVISION

HONOLULU, HAWAII

"AS-BUILT"

PLANS FOR

KAMEHAMEHA HIGHWAY RESURFACING

WAIAHOLE VALLEY ROAD TO CROUCHING LION INN

FEDERAL-AID PROJECT NO. NH-083-1(43)

DISTRICTS OF KOOLAUPOKO & KOOLAULOA

ISLAND OF OAHU

NO SIGNIFICANT CHANGES WERE MADE DURING CONSTRUCTION ON THESE PLANS EXCEPT CHANGES IN THE ORIGINAL THEORETICAL QUANTITIES. FOR ACTUAL QUANTITIES, REFER TO PROJECT LEDGER AND/OR COMPUTATION BOOK.

PROJECT ENGINEER 9/11/18 DATE

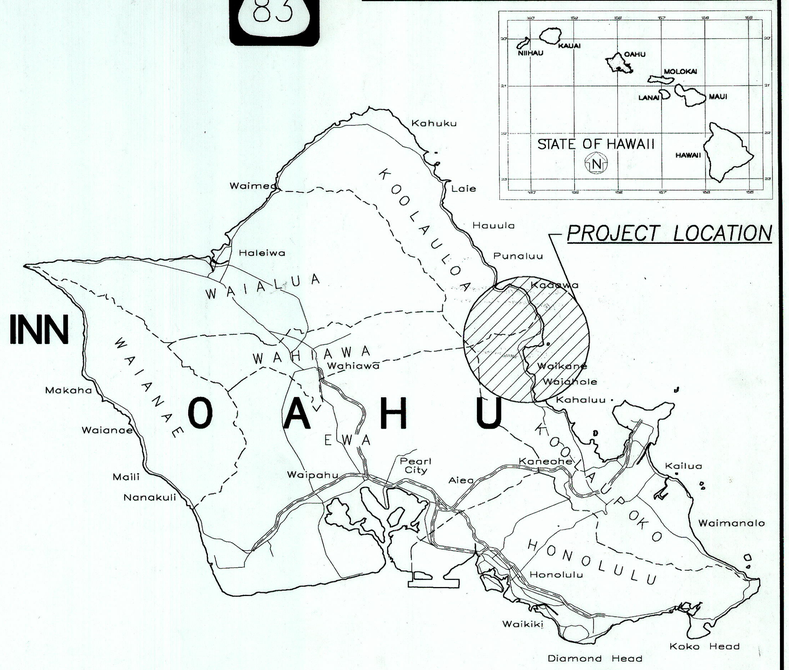

DATE	REVISION
2/4/02	Revised Date Per Addendum No. 2

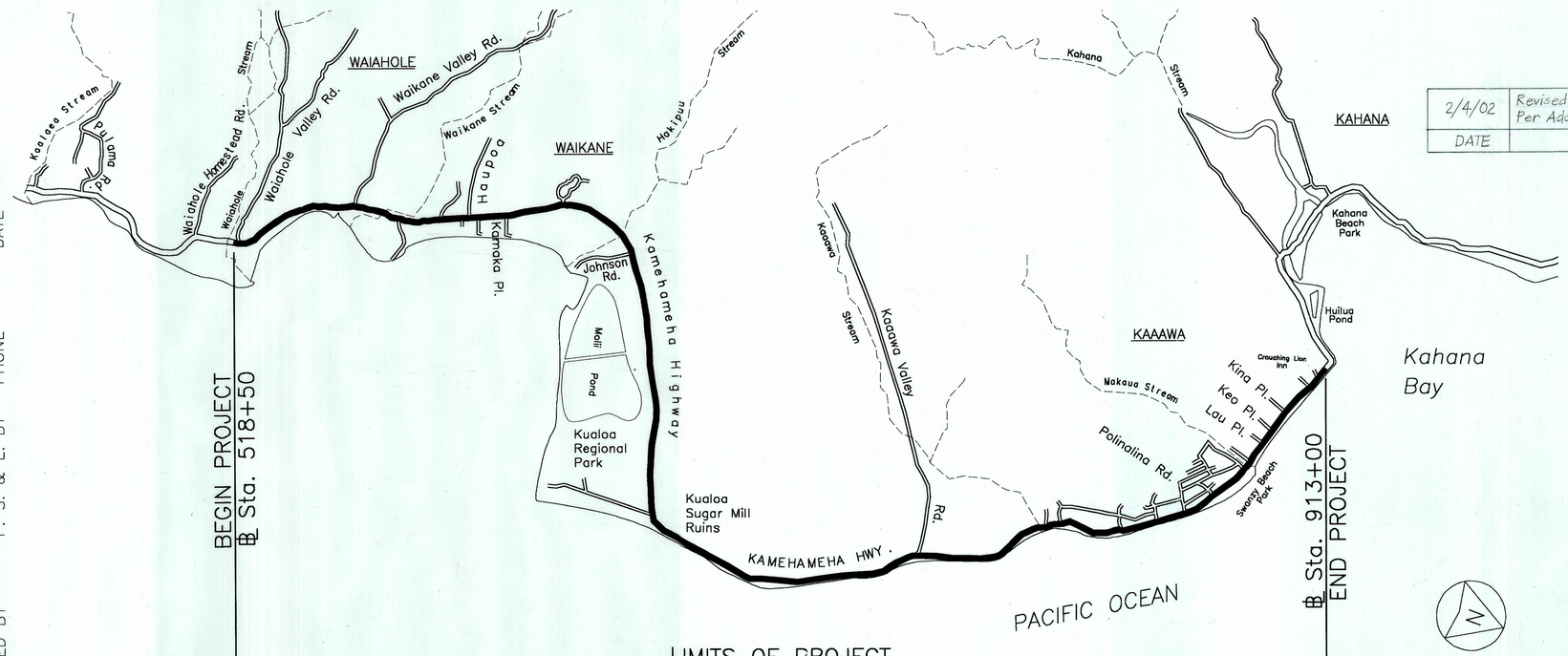

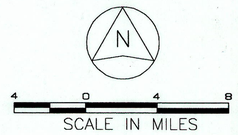

MILE POST 27.40 TO MILE POST 34.31

DESIGN DESIGNATION

ADT (1999)	11,900
ADT (2019)	13,400
DHV	1,060
D	50/50
T	4.0%
T_{24}	6.5%
V	40 mph

GROSS LENGTH OF PROJECT= 7.47± MILES

NET LENGTH OF PROJECT= 7.23± MILES

R.M. TOWILL CORPORATION	DESIGNED BY
CHRISTINE YAMASAKI P. S. & E.	BY
692-7572	PHONE
NOVEMBER, 2001	DATE

DEPARTMENT OF TRANSPORTATION
STATE OF HAWAII

APPROVED:

11-13-01

DIR. OF TRANSPORTATION DATE

ADD. 1