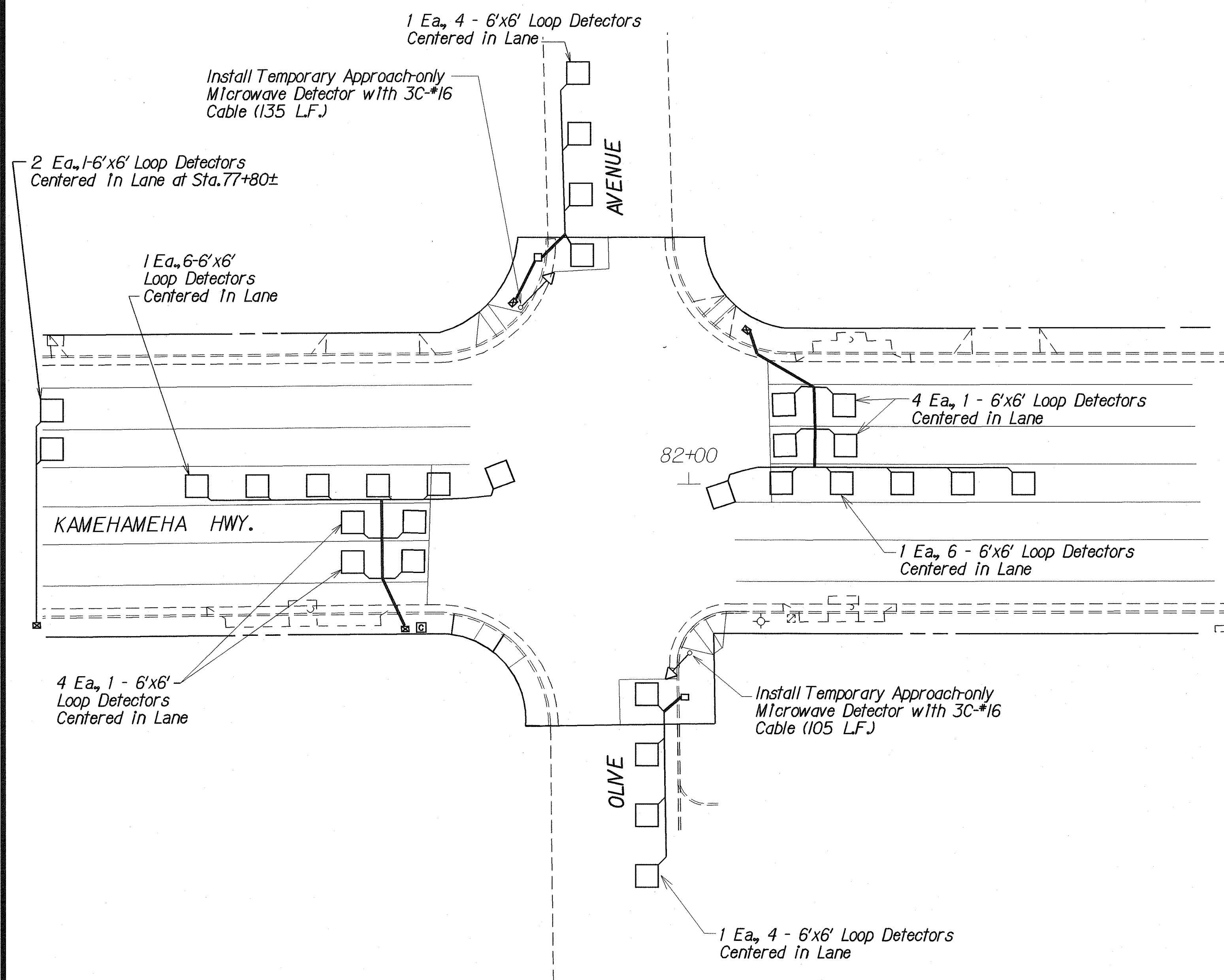


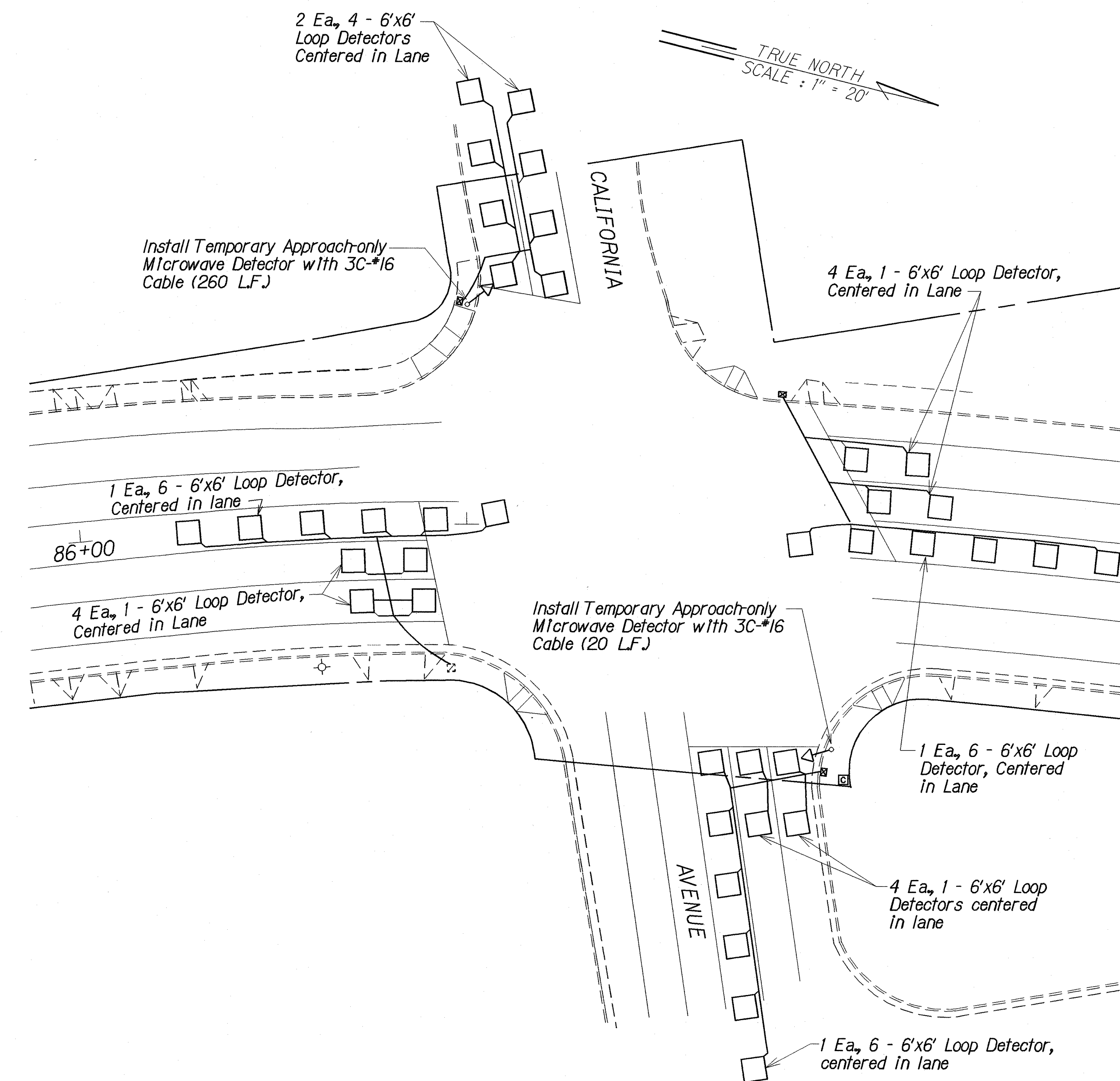
FED. ROAD DIST. NO.	STATE	PROJ. NO.	FISCAL YEAR	SHEET NO.	TOTAL SHEETS
HAWAII	HAW.	80A-01-02M	2003	13	15

TRUE NORTH
SCALE: 1" = 20'



ORIGINAL PLAN	DATE
DESIGNED BY	
DRAWN BY	
CHECKED BY	
IN CHARGE	

TRUE NORTH
SCALE: 1" = 20'



STATE OF HAWAII
DEPARTMENT OF TRANSPORTATION
HIGHWAYS DIVISION

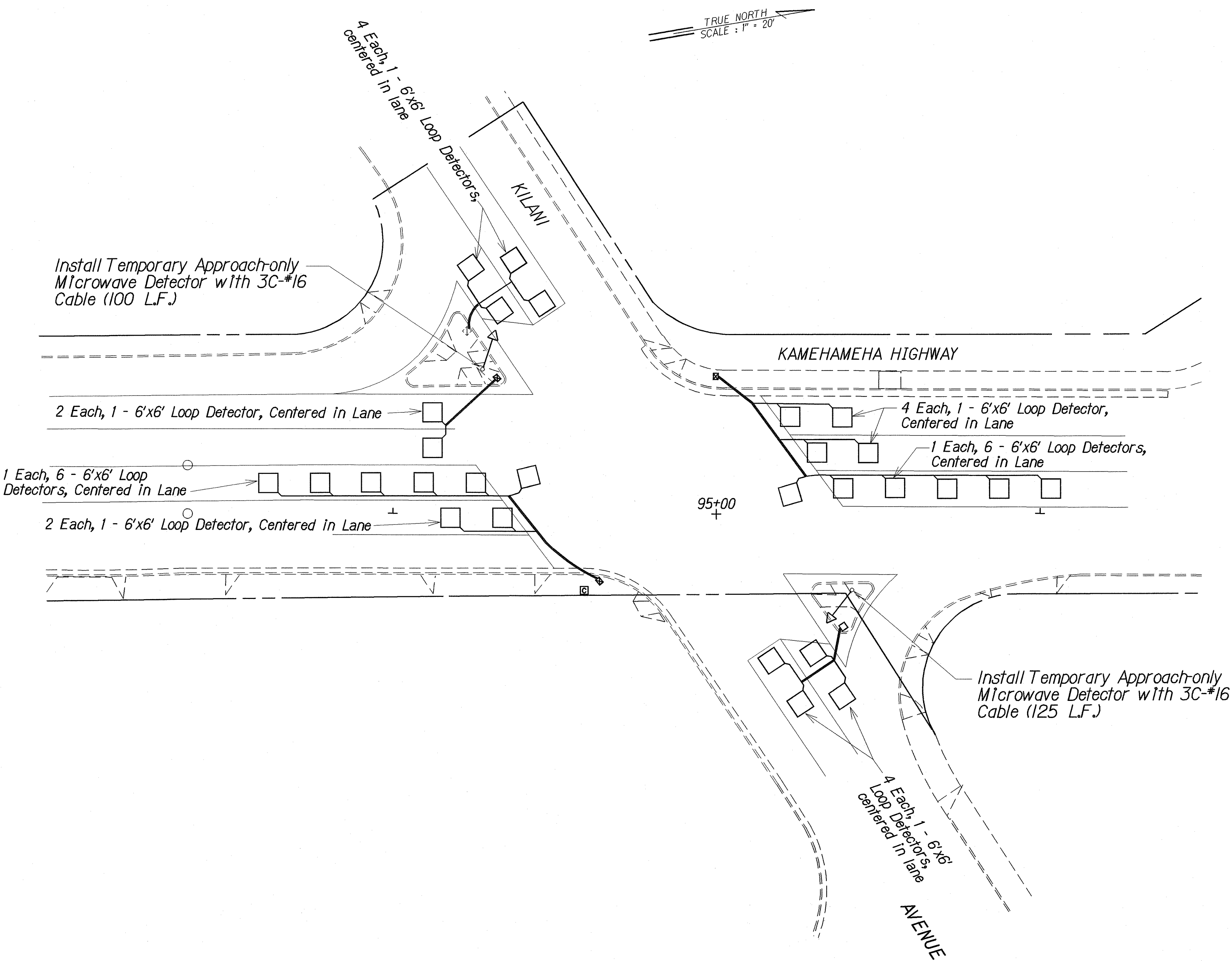
TRAFFIC SIGNAL PLAN

KAMEHAMEHA HIGHWAY PAVEMENT PRESERVATION
Avocado Street to Kilani Avenue
Project No. 80A-01-02M

Scale: 1"=20' Date: July 2002

SHEET No. 1 OF 3 SHEETS

FED. ROAD DIST. NO.	STATE	PROJ. NO.	FISCAL YEAR	SHEET NO.	TOTAL SHEETS
HAWAII	HAW.	80A-01-02M	2003	14	15



DESIGNED BY	DATE
DRAWN BY	
CHECKED BY	
NOTED BY	
DESIGNED BY	
QUANTITIES BY	
CHECKED BY	

STATE OF HAWAII
DEPARTMENT OF TRANSPORTATION
HIGHWAYS DIVISION

TRAFFIC SIGNAL PLAN

KAMEHAMEHA HIGHWAY PAVEMENT PRESERVATION

Avocado Street to Kilani Avenue

Project No. 80A-01-02M

Scale: 1"=20' Date: July 2002