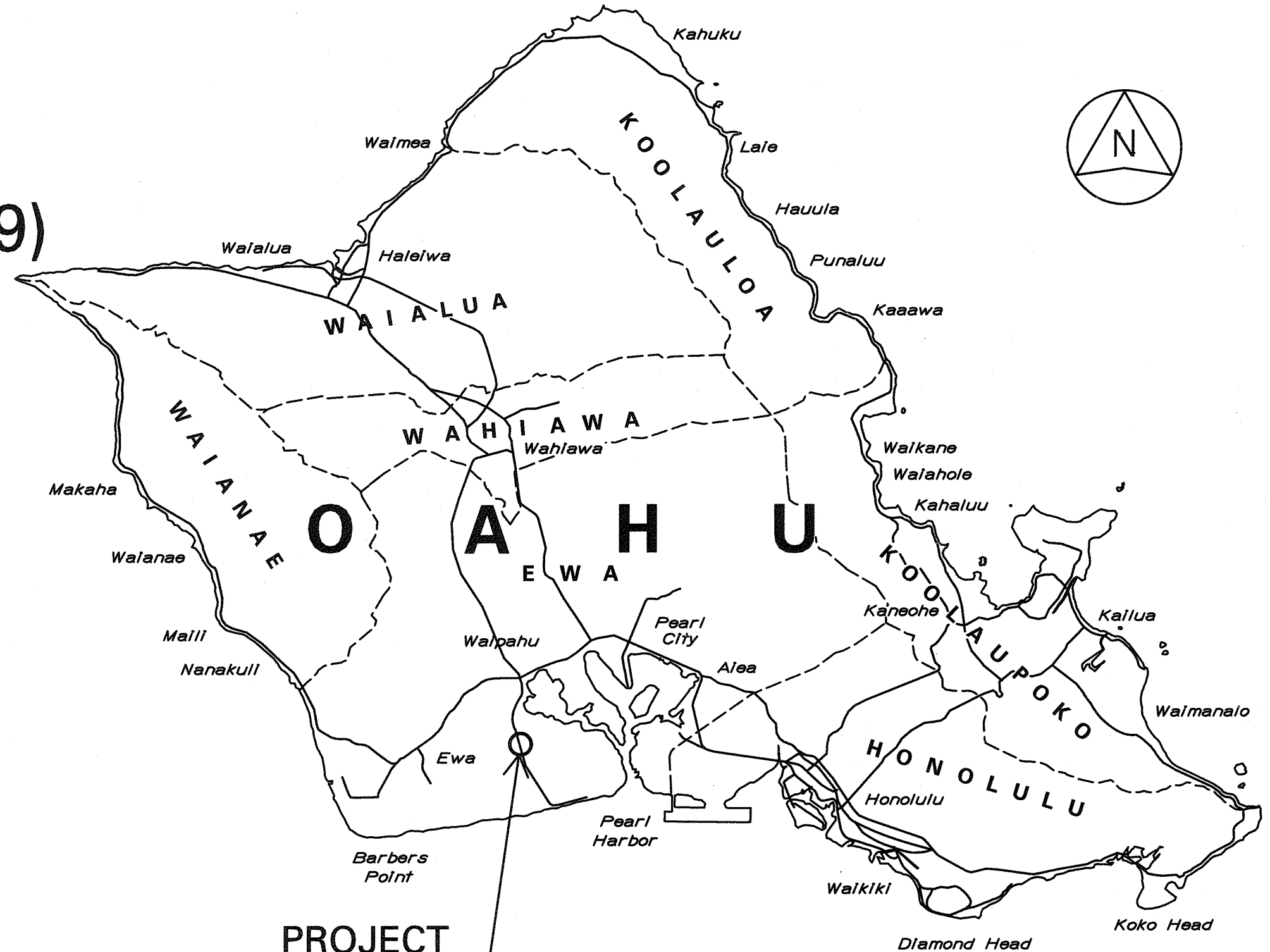

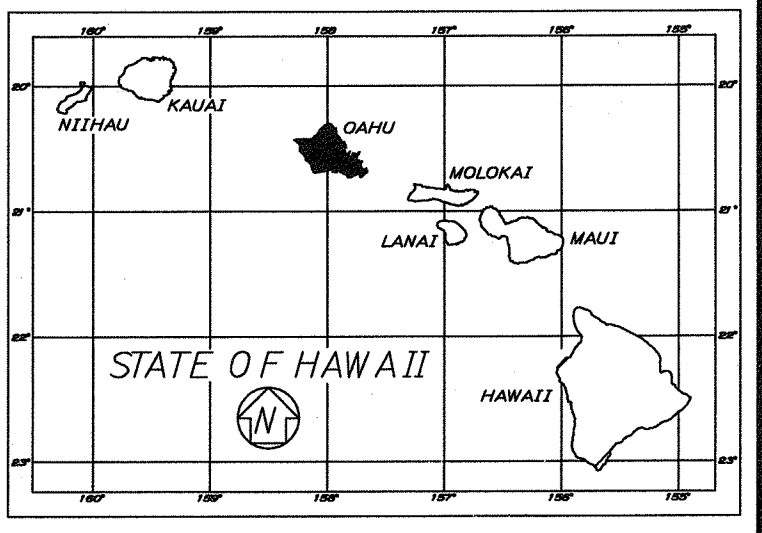


INDEX TO DRAWINGS	
SHEET NO.	DESCRIPTION
1	Title Sheet
2	Standard Plans Summary
3 - 6	General Notes
7	Legend and Abbreviations
8	Typical Section
9	Alignment Plan
10	Spot Elevations
11	Stream Grades and Rip-Rap
12	Index of Bridge Drawings
13 - 14	Bridge General Notes
15	Symbols and Abbreviations
16 - 18	Layout Plan, Bridge Section & Elevation
19	Foundation Plan
20 - 23	Deck Section and Details
24 - 29	Abutment Section and Details
30 - 34	Pier Elevation, Section and Details
35 - 38	Precast Girder Plan, Section & Details
39 - 43	Metal Railing Details & Elevations
44	Construction Sequence
45	Water Pollution & Erosion Control Notes
46	Water Pollution & Erosion Control Details
47	Site Specific BMP Plan at Honouliuli Stream
48	Temporary Berms at Honouliuli Stream
49 - 55	Traffic Control Notes & Plans
56	Site Electrical Plan
57	Street Light Standard Details
58	Bridge Illumination Plan, Diagram & Duct Section

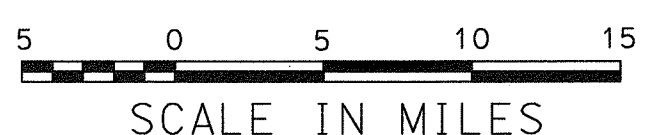
STATE OF HAWAII  
DEPARTMENT OF TRANSPORTATION  
HIGHWAYS DIVISION  
HONOLULU, HAWAII  
"AS-BUILT"  
DESIGN BUILD PLANS FOR  
FORT WEAVER ROAD WIDENING  
VICINITY OF AAWA DRIVE TO GEIGER ROAD  
PACKAGE 3  
HONOULIULI PEDESTRIAN BRIDGE  
AND STREAM DREDGING  
FEDERAL AID PROJECT NO. CMAQ-076-1(9)

DISTRICT OF EWA  
ISLAND OF OAHU

FED. ROAD DIST. NO.	STATE	FEDERAL AID PROJ. NO.	FISCAL YEAR	SHEET NO.	TOTAL SHEETS
HAWAII	HAW.	CMAQ-076-1(9)	2006	1	58



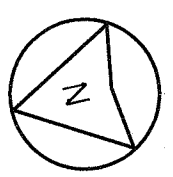
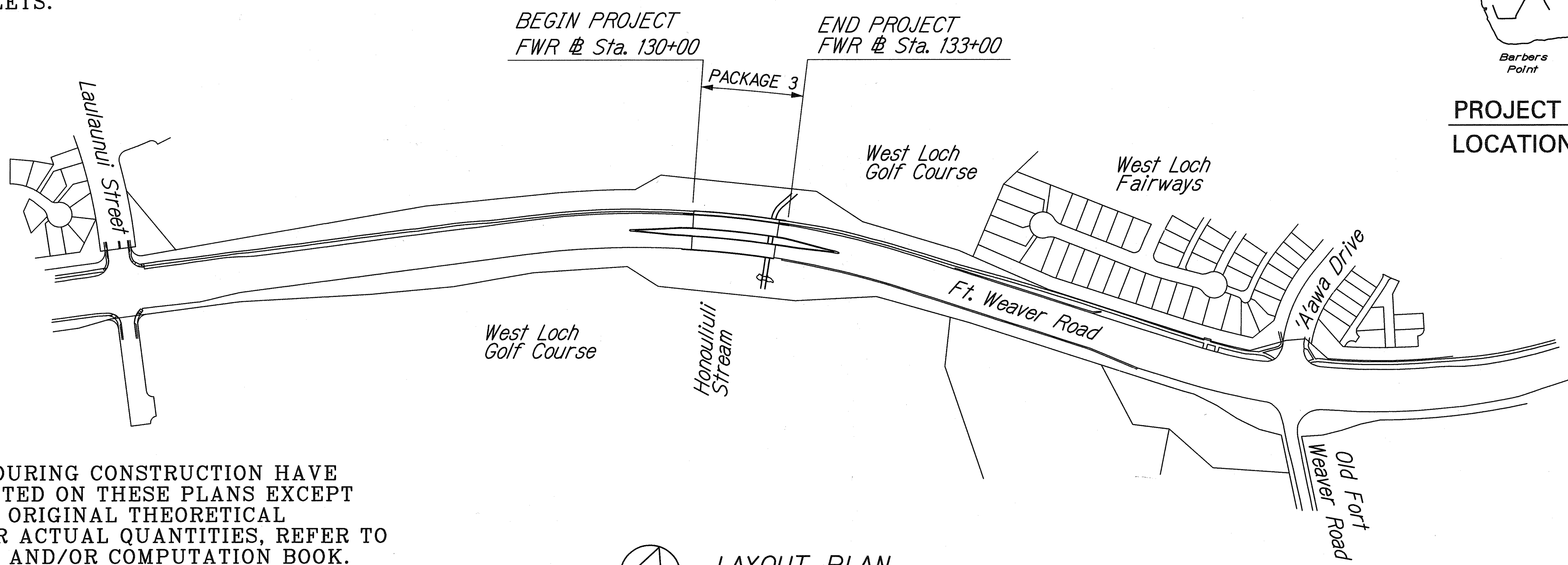
PROJECT LOCATION



DESIGN DESIGNATION

ADT (2003)	55,700
ADT (2023)	77,800
DHV (2023)	5,800
D	70/30
T	6.5%
T24	5.5%
V	45 MPH

SHEET NOS. ADD. 43S-1 AND ADD. 58S-1 ARE SUPPLEMENTARY SHEETS TO THIS PROJECT. TOTAL SHEET COUNT AFTER "AS-BUILT" POSTINGS 60 SHEETS.



LAYOUT PLAN  
NOT TO SCALE

CHANGES MADE DURING CONSTRUCTION HAVE BEEN INCORPORATED ON THESE PLANS EXCEPT CHANGES IN THE ORIGINAL THEORETICAL QUANTITIES. FOR ACTUAL QUANTITIES, REFER TO PROJECT LEDGER AND/OR COMPUTATION BOOK.

RESIDENT ENGINEER  
DATE

DEPARTMENT OF TRANSPORTATION  
STATE OF HAWAII  
APPROVED:  
DIR. OF TRANSPORTATION  
DATE