


FED. ROAD DIST. NO.	STATE	FEDERAL AID PROJ. NO.	FISCAL YEAR	SHEET NO.	TOTAL SHEETS
HAWAII	HAW.	CMAQ-076-1(9)	2006	117	160

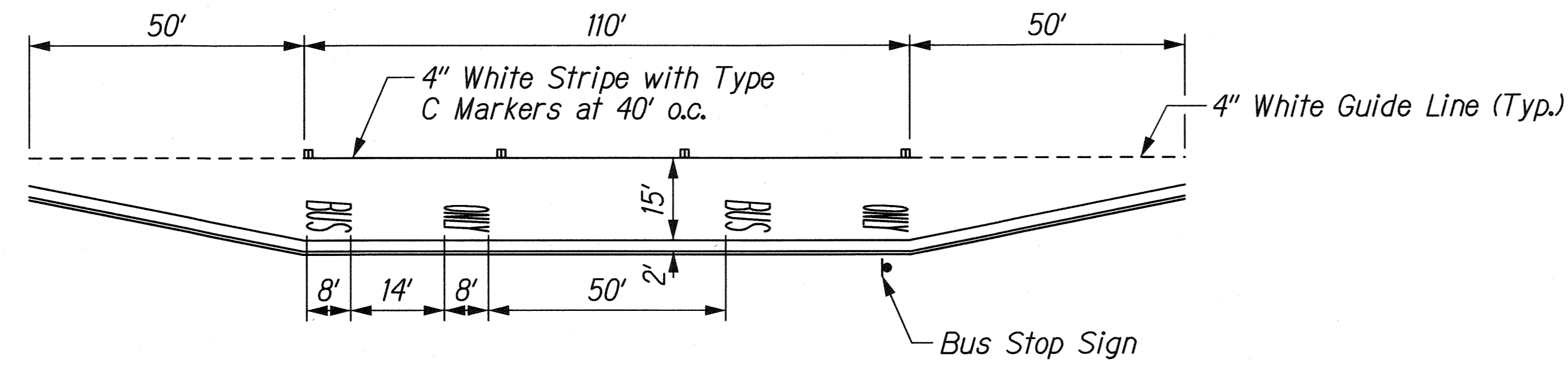
PAVEMENT MARKING LEGEND:

- (A) 4" Yellow Stripe with Type H Markers at 40' o.c.
- (B) 4" White Stripe with Type C Markers at 40' o.c.
- (C) 4-Type A Markers and Type C Markers at 40' o.c.
- (D) 4" White Stripe with 4-Type A Markers at 40' o.c. and Type C Markers at 20' o.c.
- (E) 4" White Guide Line
- (F) 4" White Stripe
- (G) 8" White Stripe with Type C Markers at 20' o.c. (100 LF)
- (H) 8" White Stripe
- (I) 12" Stop Bar
- (J) 12" White Chevrons
- (K) 12" Yellow Transverse Stripe
- (L) 4" Double Yellow Stripe with Type D Markers at 20' o.c.
- (M) Yield Line
- (N) 4" White Stripe with Type C Markers at 20' o.c.

 Pavement Arrow (If tape used, Tape Type III)

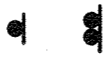

ONLY Pavement Word

Direction of Traffic 



BUS STOP MARKING
Not to Scale

SIGNING LEGEND:

- (A) Existing sign(s) to remain
- (B) Relocate existing sign(s) & post(s)
- (C) Relocate existing sign(s) on new post(s)
- (D) Relocate existing sign(s) on new TSL pole
- (E) Remove existing sign(s) and post(s)
- (F) Remove existing sign(s)
- (G) New sign & post(s)
- (H) New sign(s) on existing post(s)
- (J) New sign(s) on TSL pole
-  New or Relocated Sign
-  Existing Sign

SIGNING NOTES:

- Sign details shall conform to the latest editions and amendments of the following FHWA publications: "Manual on Uniform Traffic Control Devices for Streets and Highways", "Standard Highway Signs" and "Standard Alphabets for Highway Signs".
- For Miscellaneous Sign Details, see Standard Plan TE-01 to TE-18.
- Existing Signs to be removed shall be disposed of by the Contractor. Removal of signs shall also include the removal of post and foundation to a minimum height of 1-foot below the ground. Payment for the removal of such signs shall be incidental to the various contract items.
- The Contractor shall backfill all holes, depressions and pits left by the removal of the existing signs with embankment material and grass all areas exposed in accordance with Specifications Section 618-Grassed Surfaces.
- The cost of trimming existing vegetation for installation of the sign and to provide a clear view of the sign shall be considered incidental to the sign.

PAVEMENT MARKING NOTES:


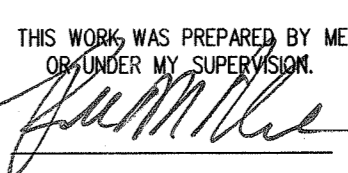
- All pavement striping, legends and symbols shall be retroreflective thermoplastic compound pavement markings.
- Location of pavement markers is shown schematically. For exact location of markers in relation to stripe, see Standard Plans TE-30, TE-31 & TE-32.
- Removal of existing pavement markings shall be considered incidental to the various contract items.
- The Contractor shall remove all RM-2 Markers along the roadside and within the pavement area which conflict with the proposed construction.

ABBREVIATIONS:

RM Reflector Markers

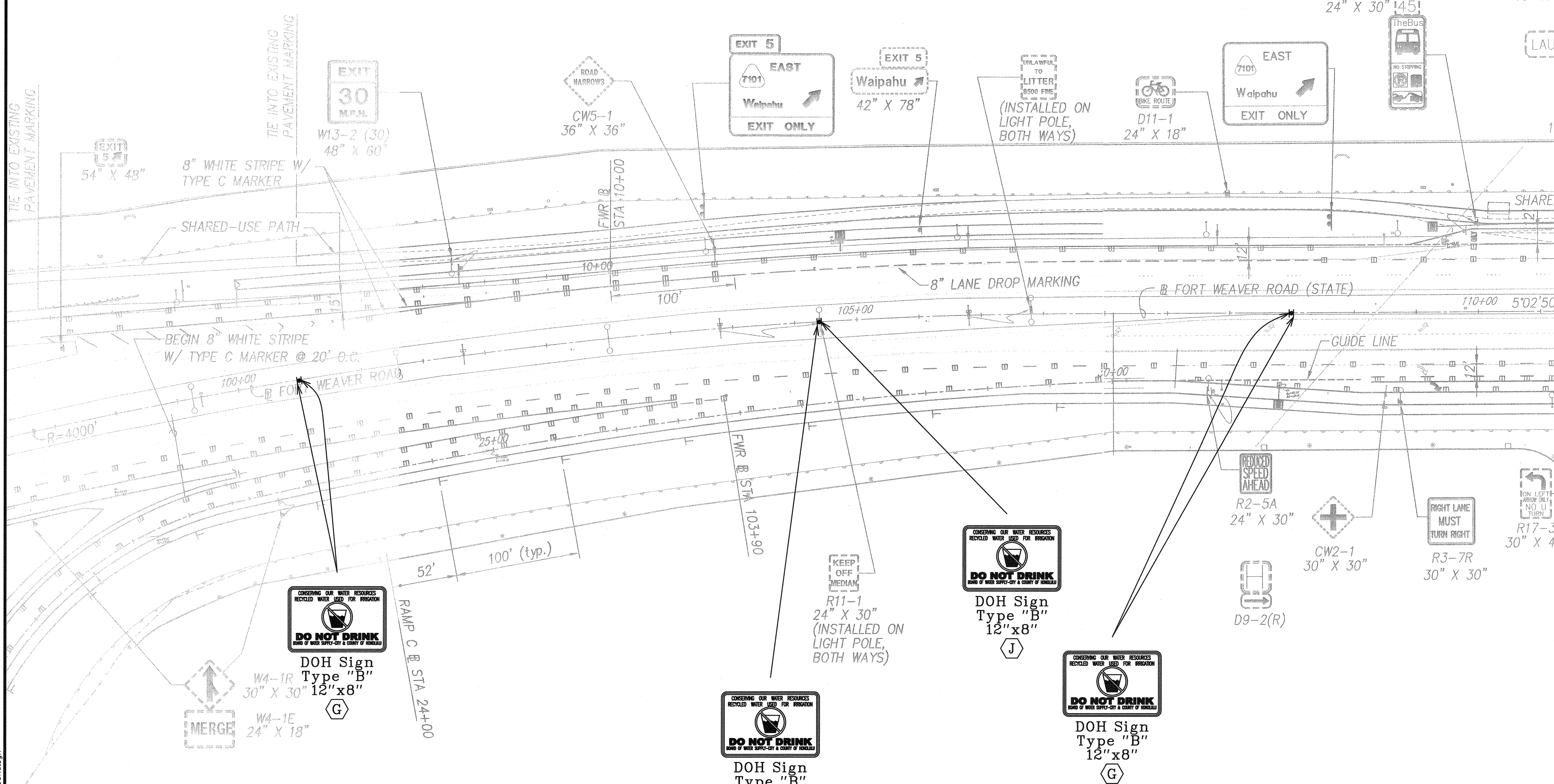
DESIGNED BY	DATE
DRAWN BY	
TRACED BY	
DESIGNED BY	
QUANTITIES BY	
CHECKED BY	
NO.	

44/FORT WEAVER ROAD//SIGN/SS-NOTES.dgn

 <small>THIS WORK WAS PREPARED BY ME UNDER MY SUPERVISION</small> 	STATE OF HAWAII DEPARTMENT OF TRANSPORTATION HIGHWAYS DIVISION SIGNING AND PAVEMENT MARKINGS NOTES AND LEGEND FORT WEAVER ROAD WIDENING VICINITY OF AAWA DRIVE TO GEIGER ROAD Scale: None Date: Sept. 20, 2007
	SHEET No. SSI-1 OF 6 SHEETS

FED. ROAD DIST. NO.	STATE	FEDERAL AID PROJ. NO.	FISCAL YEAR	SHEET NO.	TOTAL SHEETS
HAWAII	HAW.	CMAQ-076-1(9)	2006	ADD. 117S-1	160

TRUE NORTH
SCALE: 1" = 40'



	Squiggly line for as-built deletion
	Double line for as-built deletion
Roadway	Text for as-built posting

DATE:	
DESIGNED BY:	
CHECKED BY:	
DRAWN BY:	
TRACED BY:	
ORIGINAL PLAN:	
NOTE BOOK:	
QUANTITIES BY:	
NO.:	

J:\FORT WEAVER ROAD\FIELD_CHANGE\SIGN02.dgn

THIS WORK WAS PREPARED BY ME OR UNDER MY SUPERVISION.
Rummie

STATE OF HAWAII
DEPARTMENT OF TRANSPORTATION
HIGHWAYS DIVISION

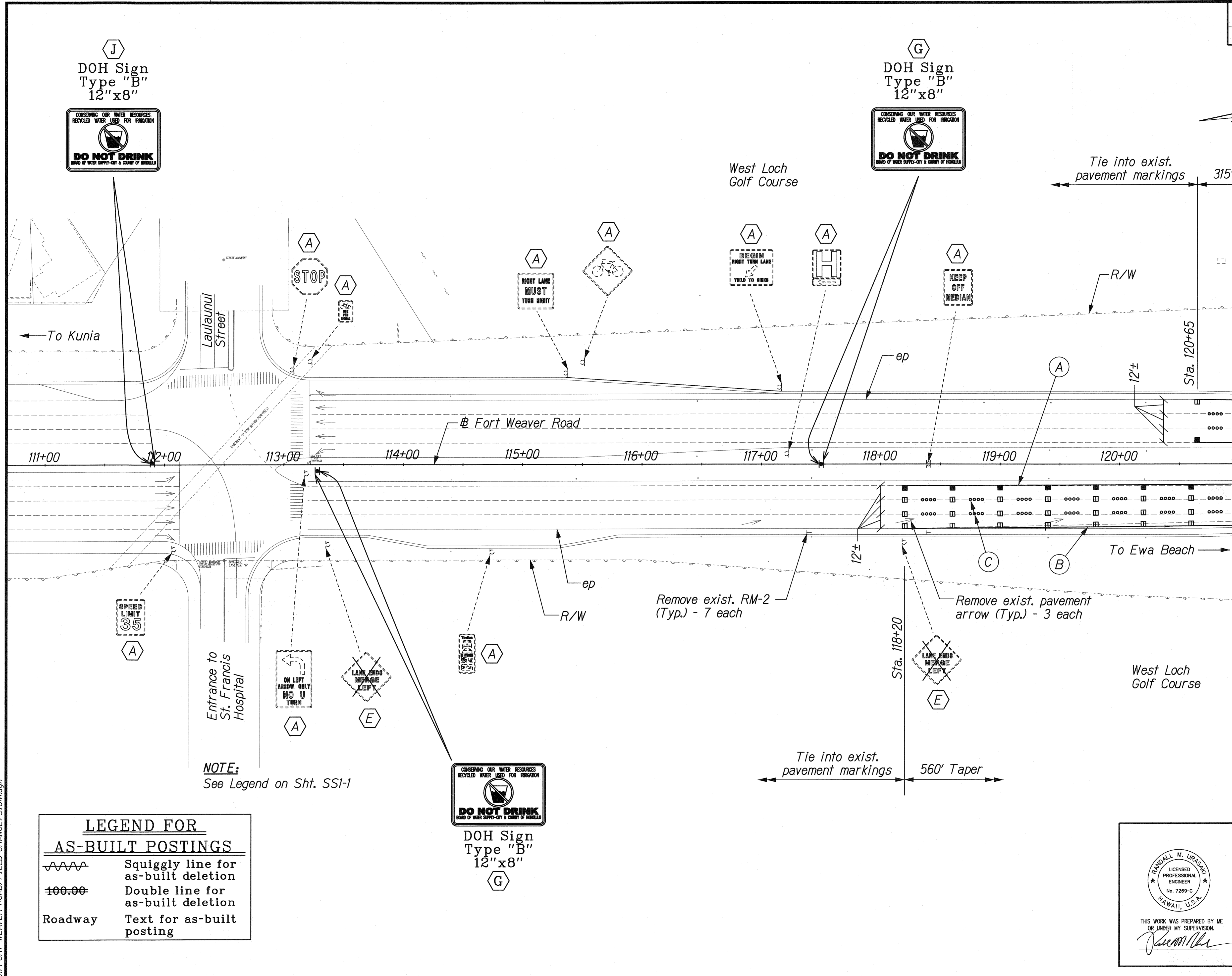
SIGNING & PAVEMENT MARKING PLAN
STA. TO 100+00 TO 110+00

FORT WEAVER ROAD WIDENING
VICINITY OF AAWA DRIVE TO GEIGER ROAD


Scale: 1" = 40' Date: Sept. 20, 2007

SHEET No. SSI-IAOF 6 SHEETS

FED. ROAD DIST. NO.	STATE	FEDERAL AID PROJ. NO.	FISCAL YEAR	SHEET NO.	TOTAL SHEETS
HAWAII	HAW.	CMAQ-076-1(9)	2006	118	160





J
DOH Sign
Type "B"
12"x8"


G
DOH Sign
Type "B"
12"x8"


G
DOH Sign
Type "B"
12"x8"


LEGEND FOR AS-BUILT POSTINGS

 Squiggly line for as-built deletion

 Double line for as-built deletion

Roadway Text for as-built posting

NOTE:
See Legend on Sht. SSI-1

DESIGNED BY	DATE
TRACED BY	
DESIGNED BY	
QUANTITIES BY	
CHECKED BY	

66 FORT WEAVER ROAD/FIELD CHANGE/SIGNING

RANDALL M. URASAKI
LICENSED PROFESSIONAL ENGINEER
No. 7269-C
HAWAII, U.S.A.

THIS WORK WAS PREPARED BY ME OR UNDER MY SUPERVISION.
Randall M. Urasaki

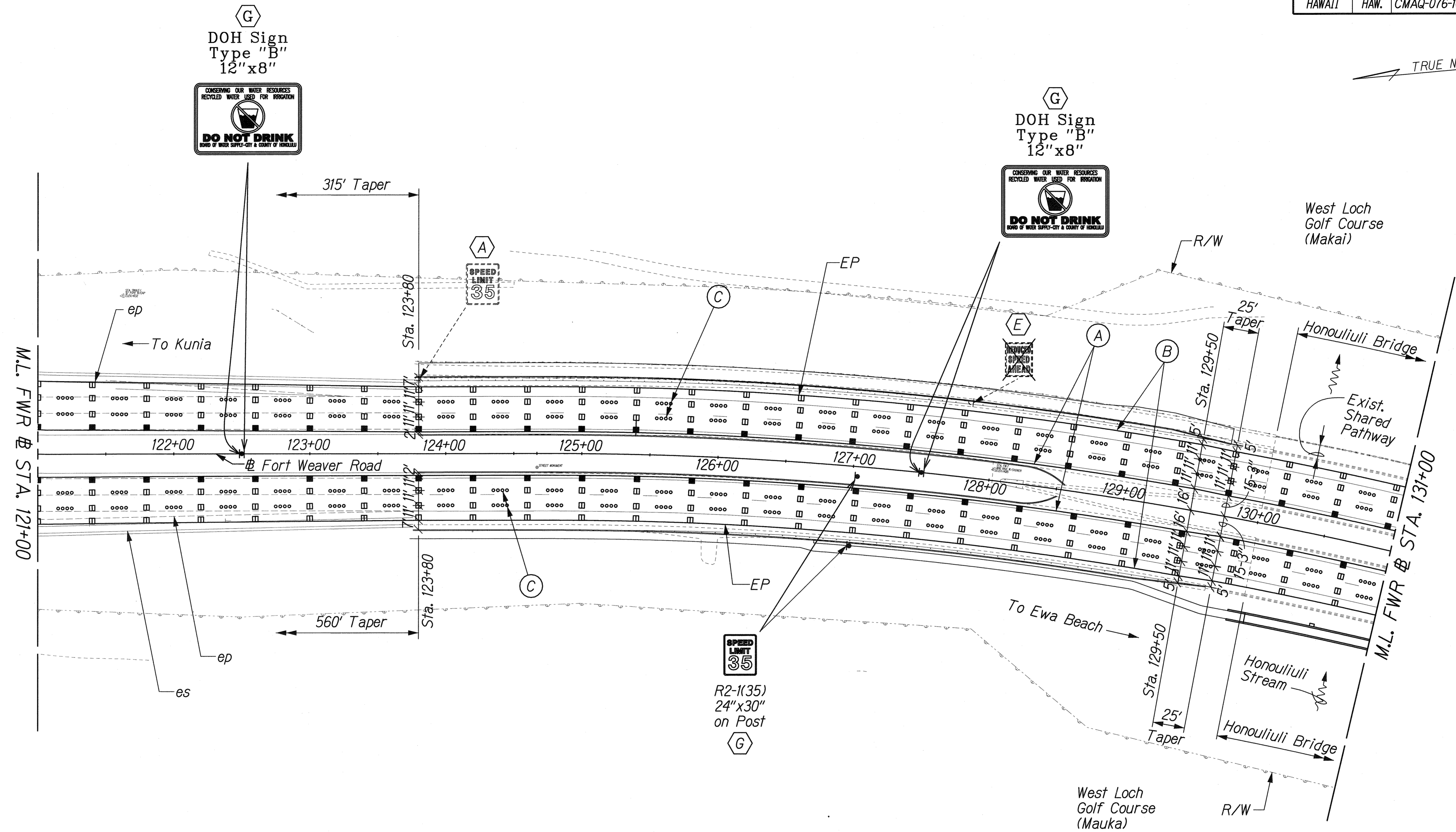
STATE OF HAWAII
DEPARTMENT OF TRANSPORTATION
HIGHWAYS DIVISION

SIGNING & PAVEMENT MARKING PLAN
STA. TO 111+00 TO 121+00

FORT WEAVER ROAD WIDENING
VICINITY OF AAWA DRIVE TO GEIGER ROAD

Scale: 1" = 40' Date: Sept. 20, 2007

FED. ROAD DIST. NO.	STATE	FEDERAL AID PROJ. NO.	FISCAL YEAR	SHEET NO.	TOTAL SHEETS
HAWAII	HAW.	CMAQ-076-1(9)	2006	119	160



NOTE:
See Legend on Sht. SSI-1.

LEGEND FOR AS-BUILT POSTINGS	
	Squiggly line for as-built deletion
	Double line for as-built deletion
Roadway	Text for as-built posting

SURVEY PLOTTED BY	DATE
DRAWN BY	
DESIGNED BY	
QUANTITIES BY	
CHECKED BY	
ORIGINAL PLAN	
NOTE BOOK	
No.	

J:\FORT WEAVER ROAD\FIELD CHANGE\SIGN\2.dgn

RANDALL M. URASAKI
LICENSED PROFESSIONAL ENGINEER
No. 7269-C
HAWAII, U.S.A.

THIS WORK WAS PREPARED BY ME OR UNDER MY SUPERVISION.

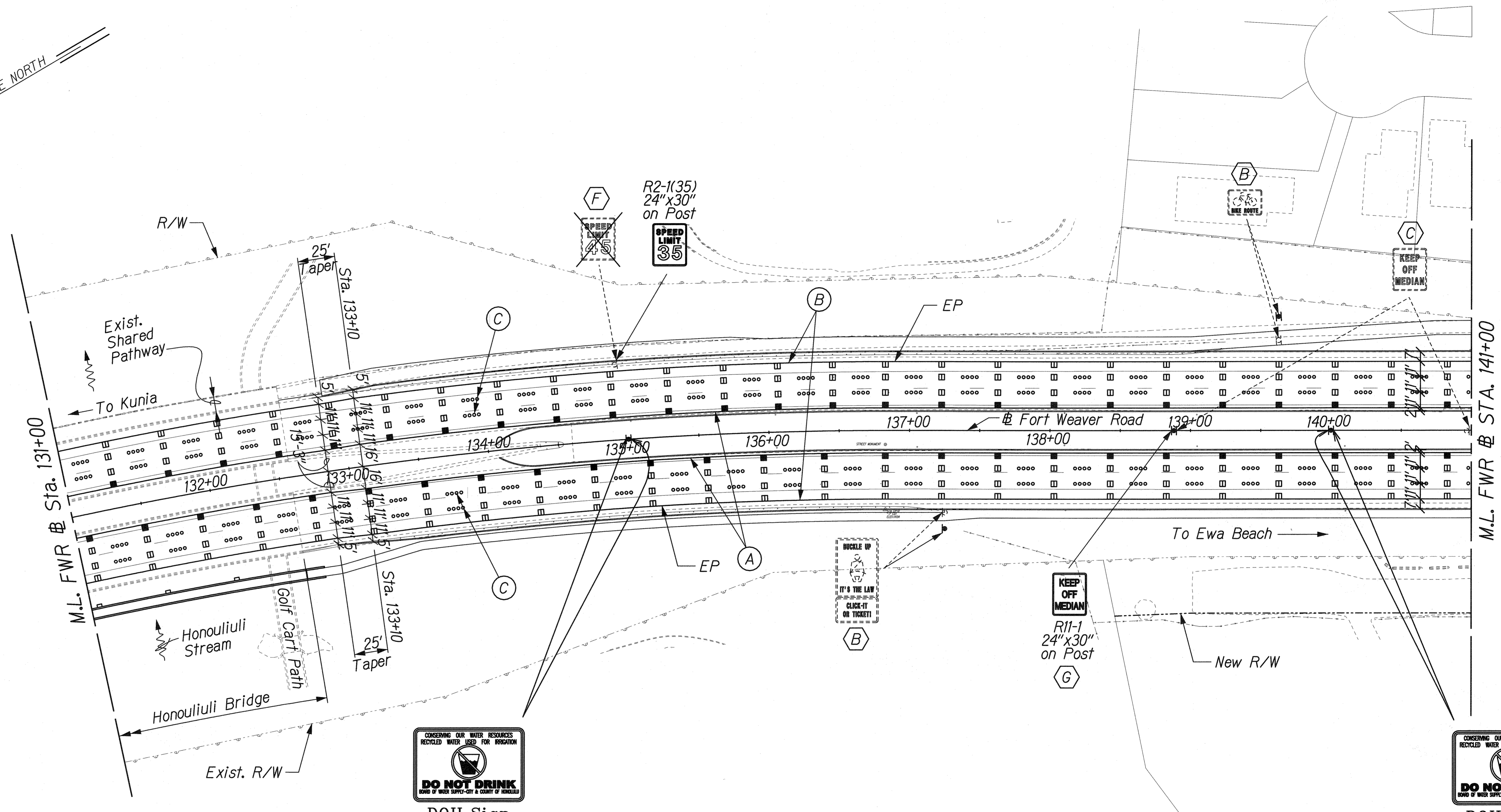

STATE OF HAWAII
DEPARTMENT OF TRANSPORTATION
HIGHWAYS DIVISION

SIGNING & PAVEMENT MARKING PLAN
STA. TO 121+00 TO 131+00

FORT WEAVER ROAD WIDENING
VICINITY OF AAWA DRIVE TO GEIGER ROAD

Scale: 1" = 40' Date: Sept. 20, 2007

FED. ROAD DIST. NO.	STATE	FEDERAL AID PROJ. NO.	FISCAL YEAR	SHEET NO.	TOTAL SHEETS
HAWAII	HAW.	CMAQ-076-1(9)	2006	120	160




LEGEND FOR AS-BUILT POSTINGS

	Squiggly line for as-built deletion
	Double line for as-built deletion
Roadway	Text for as-built posting



DOH Sign Type "B" 12"x8"
G



DOH Sign Type "B" 12"x8"
J

NOTES:
See Legend on Sht. SS1-1.

DESIGNED BY	DATE
TRACED BY	
DESIGNED BY	
QUANTITIES BY	
CHECKED BY	
DATE	

L:\FORT WEAVER ROAD\FIELD CHANGE\SIGN3.dgn

RANDALL M. URASAKI
LICENSED PROFESSIONAL ENGINEER
No. 7269-C
HAWAII, U.S.A.

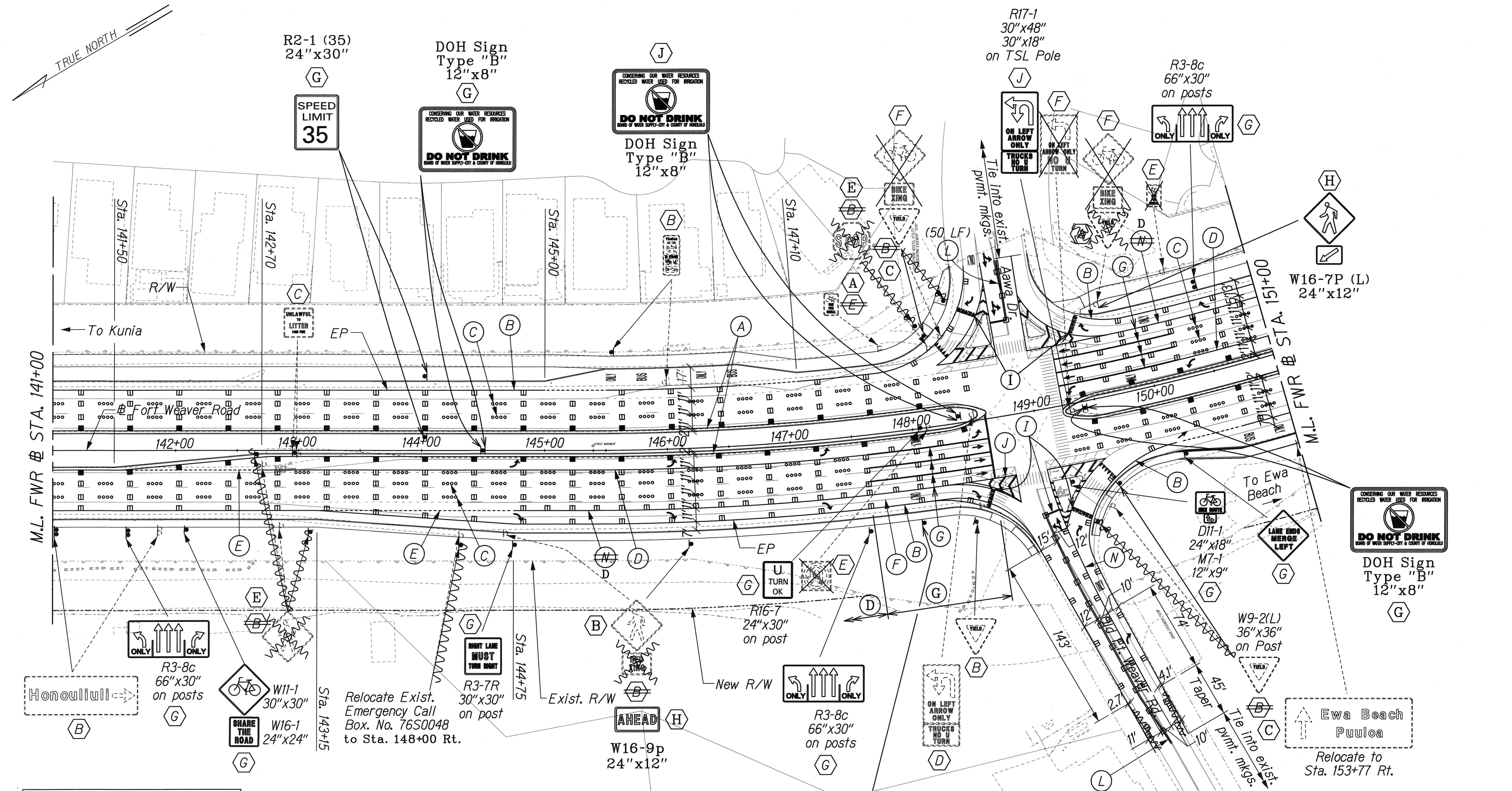
THIS WORK WAS PREPARED BY ME OR UNDER MY SUPERVISION.
Rumblie

STATE OF HAWAII
DEPARTMENT OF TRANSPORTATION
HIGHWAYS DIVISION

SIGNING & PAVEMENT MARKING PLAN
STA. 131+00 TO 141+00
FORT WEAVER ROAD WIDENING
VICINITY OF AAWA DRIVE TO GEIGER ROAD

Scale: 1" = 40' Date: Sept. 20, 2007

FED. ROAD DIST. NO.	STATE	FEDERAL AID PROJ. NO.	FISCAL YEAR	SHEET NO.	TOTAL SHEETS
HAWAII	HAW.	CMAQ-076-1(9)	2006	121	160



LEGEND FOR AS-BUILT POSTINGS

	Squiggly line for as-built deletion
	Double line for as-built deletion
Roadway	Text for as-built posting

- NOTES:**
- See Legend on Sht. SSI-1.
 - See Sht. RI-25 for Crosswalk Alignment

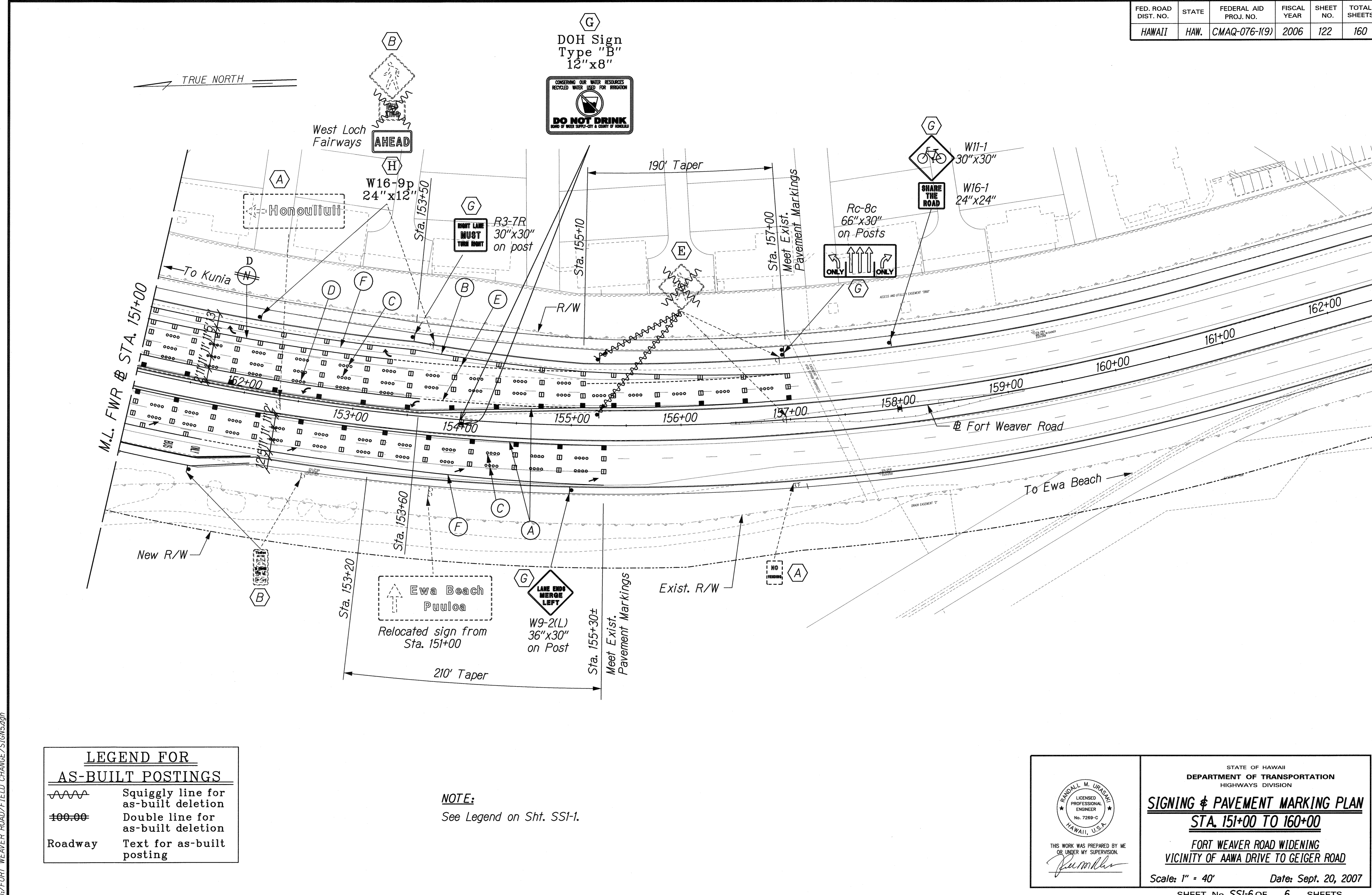
SURVEY PLOTTED BY	DATE
DRAWN BY	
DESIGNED BY	
QUANTITIES BY	
CHECKED BY	
ORIGINAL PLAN	
NOTE BOOK	
N.	

44/FORT WEAVER ROAD/FIELD CHANGE/SS1-5.dgn

THIS WORK WAS PREPARED BY ME OR UNDER MY SUPERVISION.
R. Urasaki

STATE OF HAWAII
 DEPARTMENT OF TRANSPORTATION
 HIGHWAYS DIVISION
SIGNING & PAVEMENT MARKING PLAN
STA. 141+00 TO 151+00
FORT WEAVER ROAD WIDENING
VICINITY OF AAWA DRIVE TO GEIGER ROAD
 Scale: 1" = 40' Date: Sept. 20, 2007
 SHEET No. SSI-5 OF 6 SHEETS

FED. ROAD DIST. NO.	STATE	FEDERAL AID PROJ. NO.	FISCAL YEAR	SHEET NO.	TOTAL SHEETS
HAWAII	HAW.	CMAQ-076-1(9)	2006	122	160



LEGEND FOR AS-BUILT POSTINGS

	Squiggly line for as-built deletion
	Double line for as-built deletion
Roadway	Text for as-built posting

NOTE:
See Legend on Sht. SSI-1.

SURVEY PLOTTED BY	DATE
DRAWN BY	
DESIGNED BY	
QUANTITIES BY	
CHECKED BY	
ORIGINAL PLAN	
NOTE BOOK	
N.	

FORT WEAVER ROAD/FIELD CHANGE/SIGN/5/06

RANDALL M. URASAKI
LICENSED PROFESSIONAL ENGINEER
No. 7269-C
HAWAII, U.S.A.

THIS WORK WAS PREPARED BY ME OR UNDER MY SUPERVISION.

Rumblers

STATE OF HAWAII
DEPARTMENT OF TRANSPORTATION
HIGHWAYS DIVISION

SIGNING & PAVEMENT MARKING PLAN
STA. 151+00 TO 160+00

FORT WEAVER ROAD WIDENING
VICINITY OF AAWA DRIVE TO GEIGER ROAD

Scale: 1" = 40' Date: Sept. 20, 2007