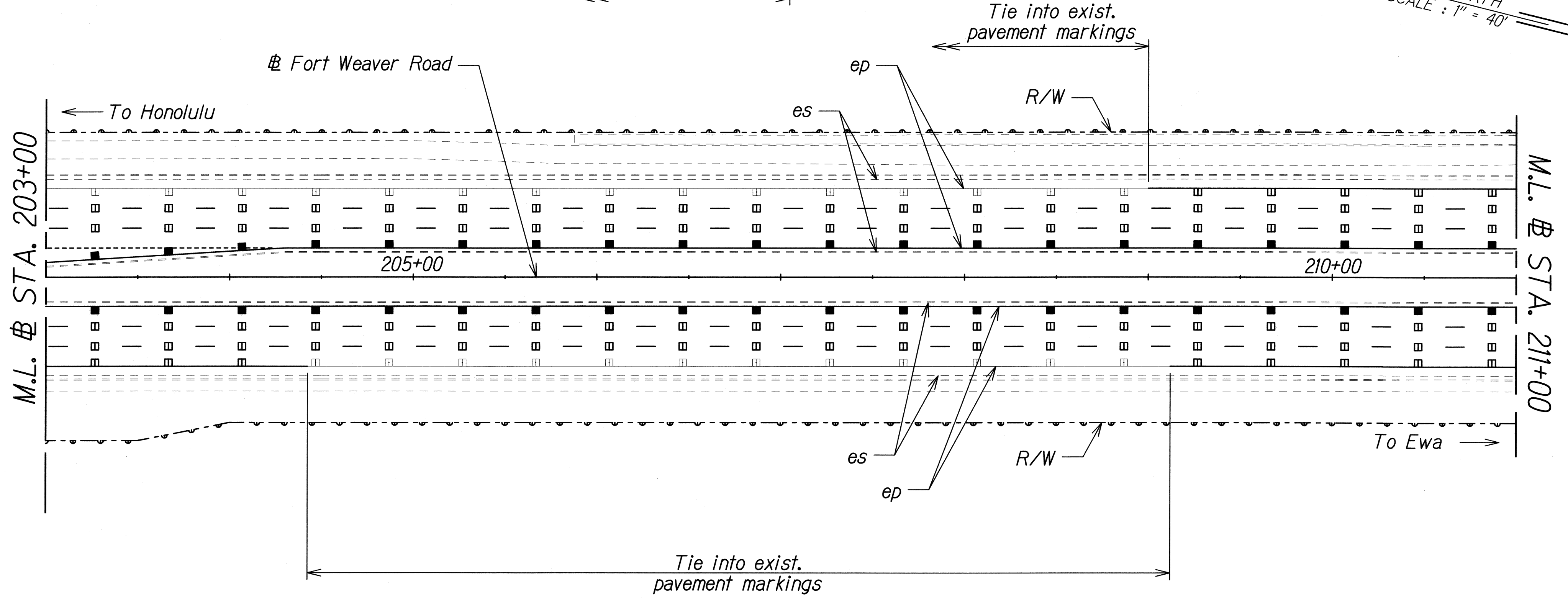
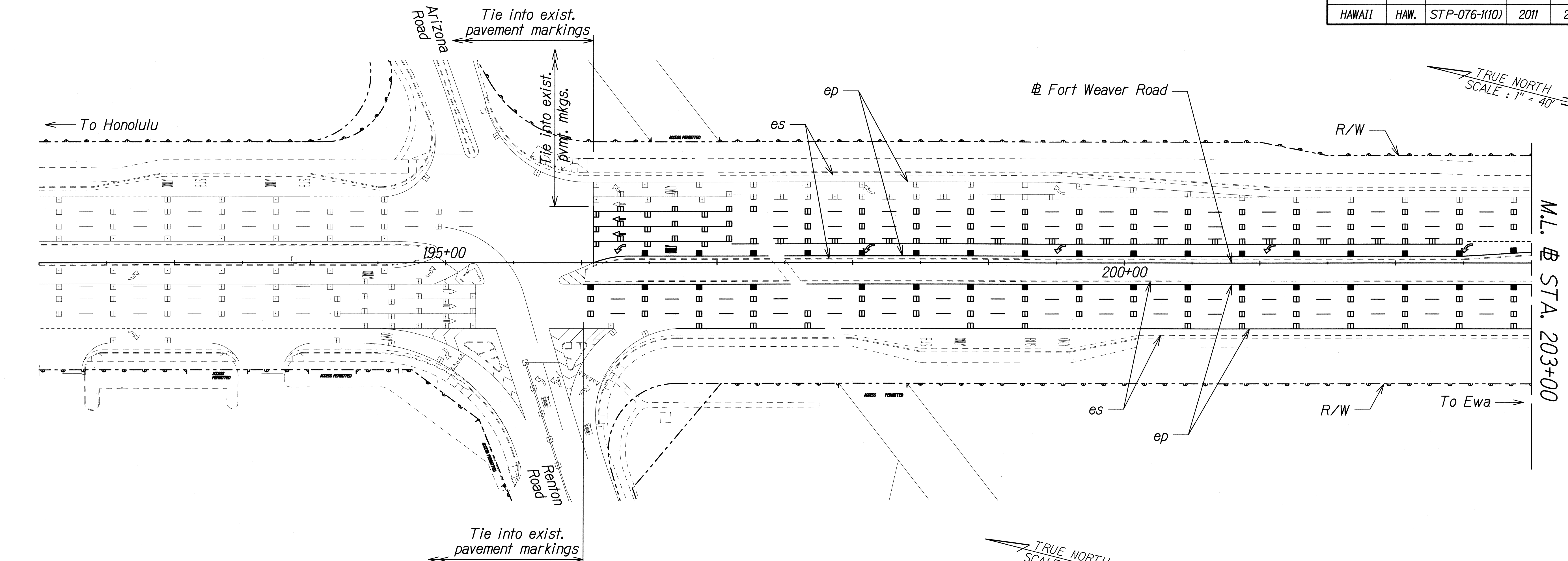


FED. ROAD DIST. NO.	STATE	FEDERAL AID PROJ. NO.	FISCAL YEAR	SHEET NO.	TOTAL SHEETS
HAWAII	HAW.	STP-076-1(10)	2011	29	38



DATE	_____
SURVEY PLOTTED BY	_____
DRAWN BY	_____
TRACED BY	_____
NOTE BOOK	_____
QUANTITIES BY	_____
CHECKED BY	_____
No.	_____

J:\16459A\1D1Q\PAVMT PREVENTIVE MAINTENANCE\FTWEAVER\RENTON TO POPOI\CADD\SHEETS\SIGN-01.dgn

THIS WORK WAS PREPARED BY ME OR UNDER MY SUPERVISION.

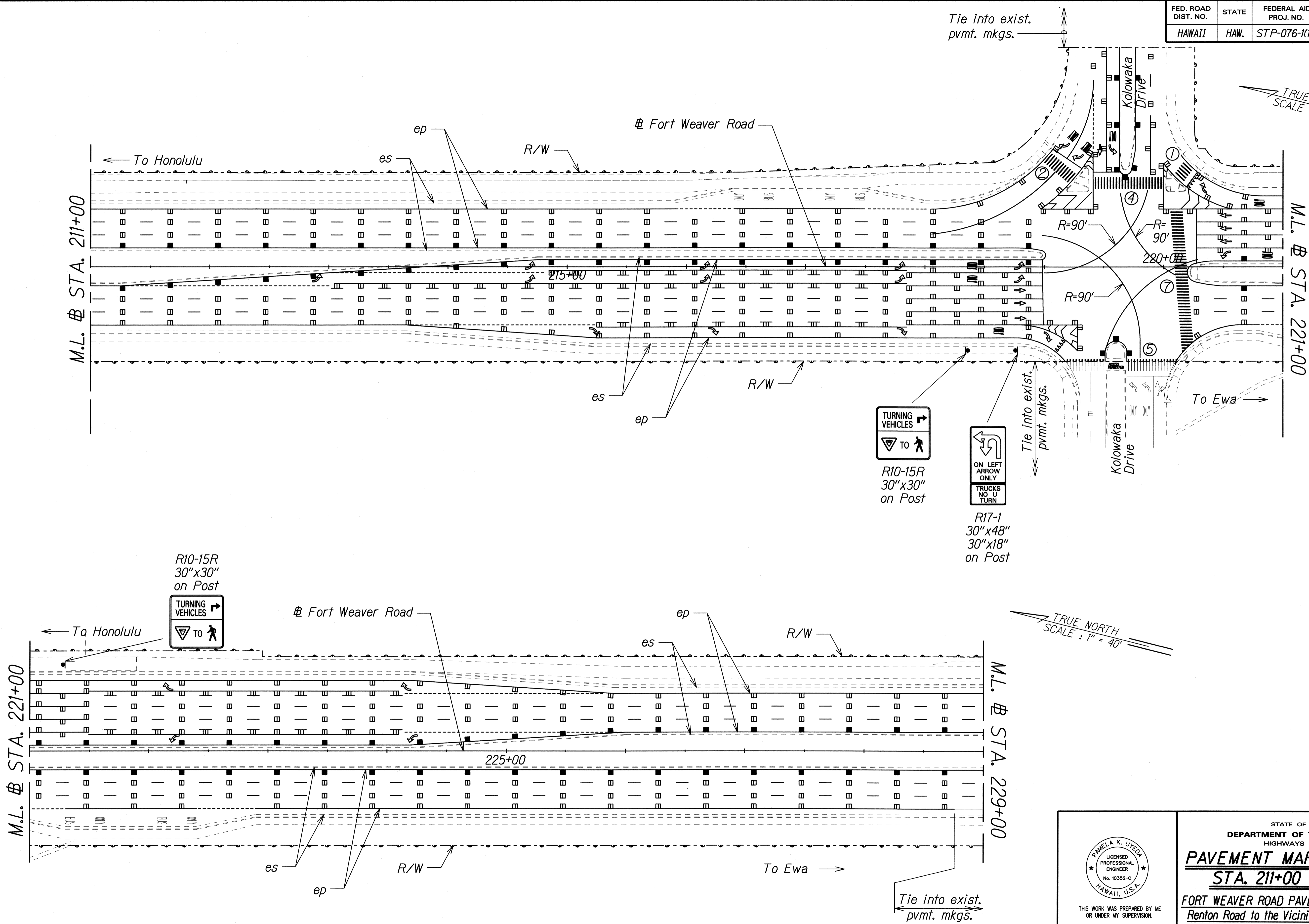
*P. Uyeda*

STATE OF HAWAII  
DEPARTMENT OF TRANSPORTATION  
HIGHWAYS DIVISION

**PAVEMENT MARKING PLAN-1**  
**STA. 192+00 TO 211+00**

FORT WEAVER ROAD PAVEMENT PRESERVATION  
Renton Road to the Vicinity of Ewa Beach Road  
Federal Aid Project No. STP-076-1(10)  
Scale: 1"=40' Date: Feb. 2011

FED. ROAD DIST. NO.	STATE	FEDERAL AID PROJ. NO.	FISCAL YEAR	SHEET NO.	TOTAL SHEETS
HAWAII	HAW.	STP-076-1(10)	2011	30	38



DATE	_____
SURVEY PLOTTED BY	_____
DRAWN BY	_____
TRACED BY	_____
NOTE BOOK	_____
QUANTITIES BY	_____
CHECKED BY	_____
No.	_____

J:\16459A IDIQ PAVMT PREVENTIVE MAINTENANCE\FTWEAVER\RENTON TO POPOI\CADD\SHEETS\SIGN-02.dgn

PAMELA K. UVEDA  
LICENSED PROFESSIONAL ENGINEER  
No. 10352-C  
HAWAII, U.S.A.

THIS WORK WAS PREPARED BY ME OR UNDER MY SUPERVISION.

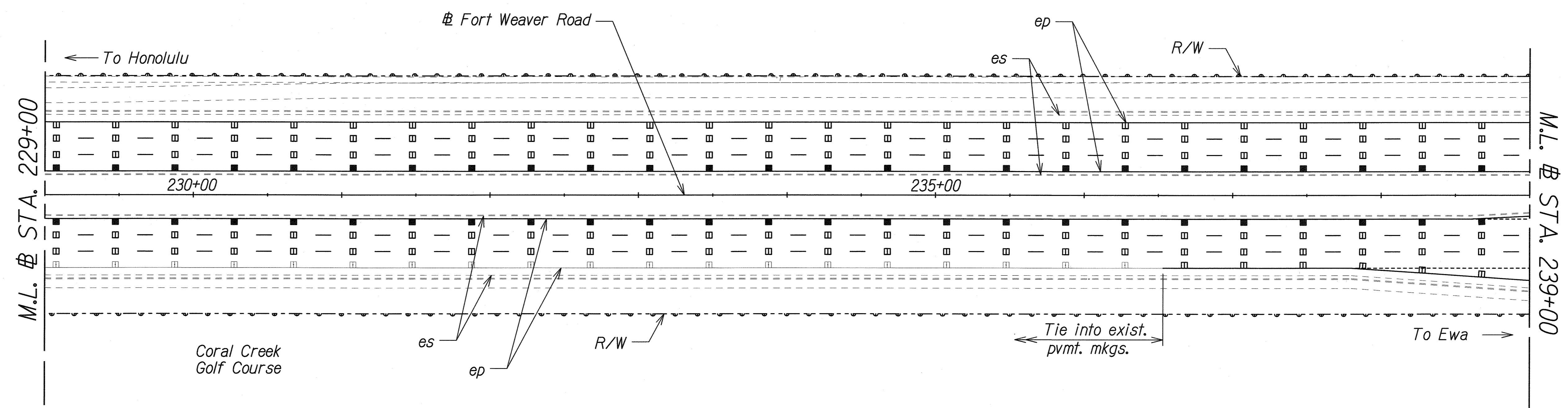
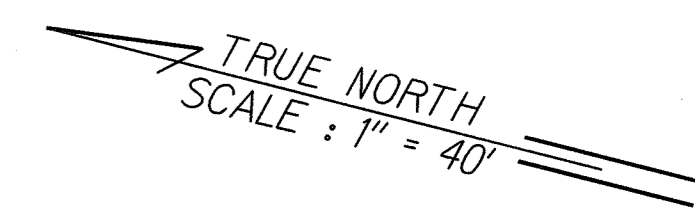
*[Signature]*

STATE OF HAWAII  
DEPARTMENT OF TRANSPORTATION  
HIGHWAYS DIVISION

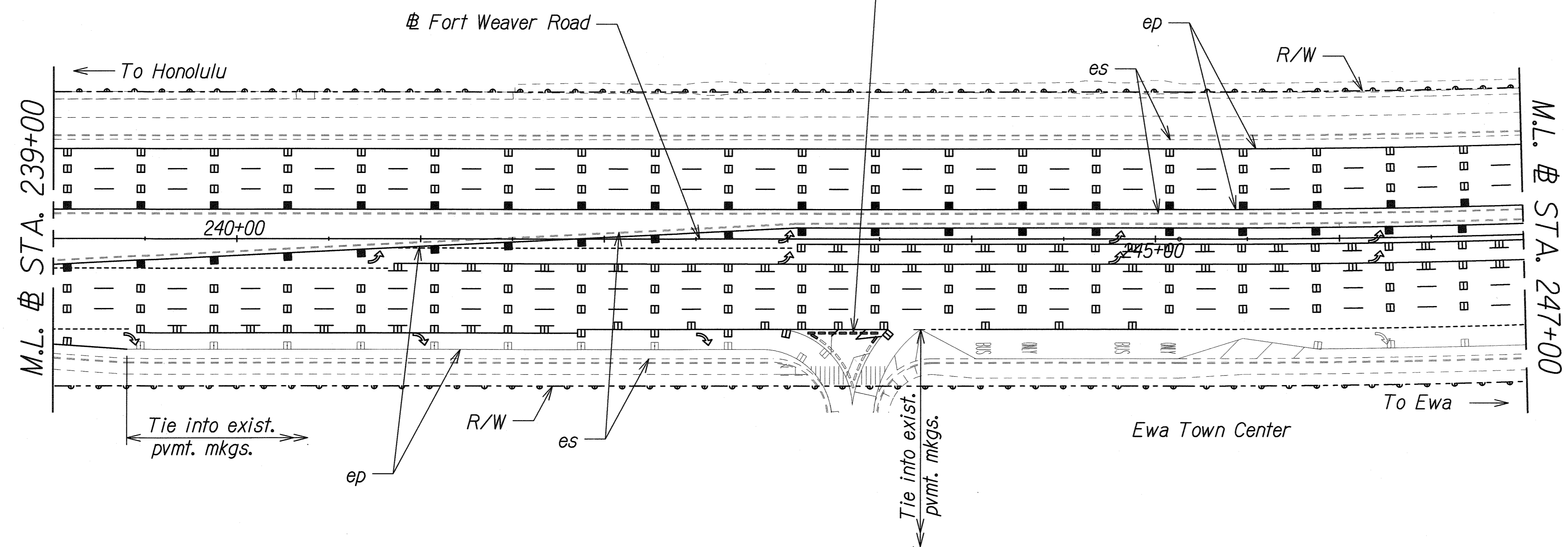
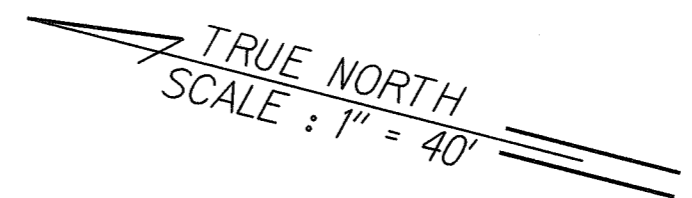
**PAVEMENT MARKING PLAN-2**  
**STA. 211+00 TO 229+00**

FORT WEAVER ROAD PAVEMENT PRESERVATION  
Renton Road to the Vicinity of Ewa Beach Road  
Federal Aid Project No. STP-076-1(10)  
Scale: 1"=40' Date: Feb. 2011

FED. ROAD DIST. NO.	STATE	FEDERAL AID PROJ. NO.	FISCAL YEAR	SHEET NO.	TOTAL SHEETS
HAWAII	HAW.	STP-076-1(10)	2011	ADD.31	38



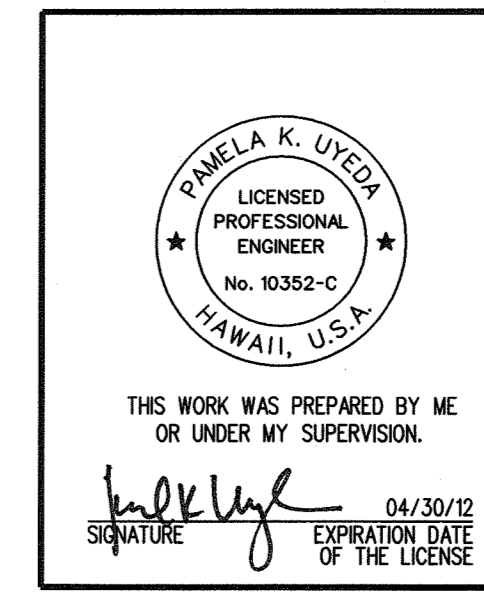
Remove and reset existing Qwick Kurb delineators as necessary for paving operations. Contractor shall replace all units that are damaged prior to or during construction. Payment for removal, resetting, and replacement of Qwick Kurb units shall be considered incidental to the various contract items.



DATE	
SURVEY PLOTTED BY	
DRAWN BY	
TRACED BY	
NOTED BY	
CHECKED BY	
QUANTITIES BY	
NO.	

4/16/459A IDIQ PAVMT PREVENTIVE MAINTENANCE/FORT WEAVER RENTON TO POPOI/CADD/SHEETS/SIGN-03.dgn

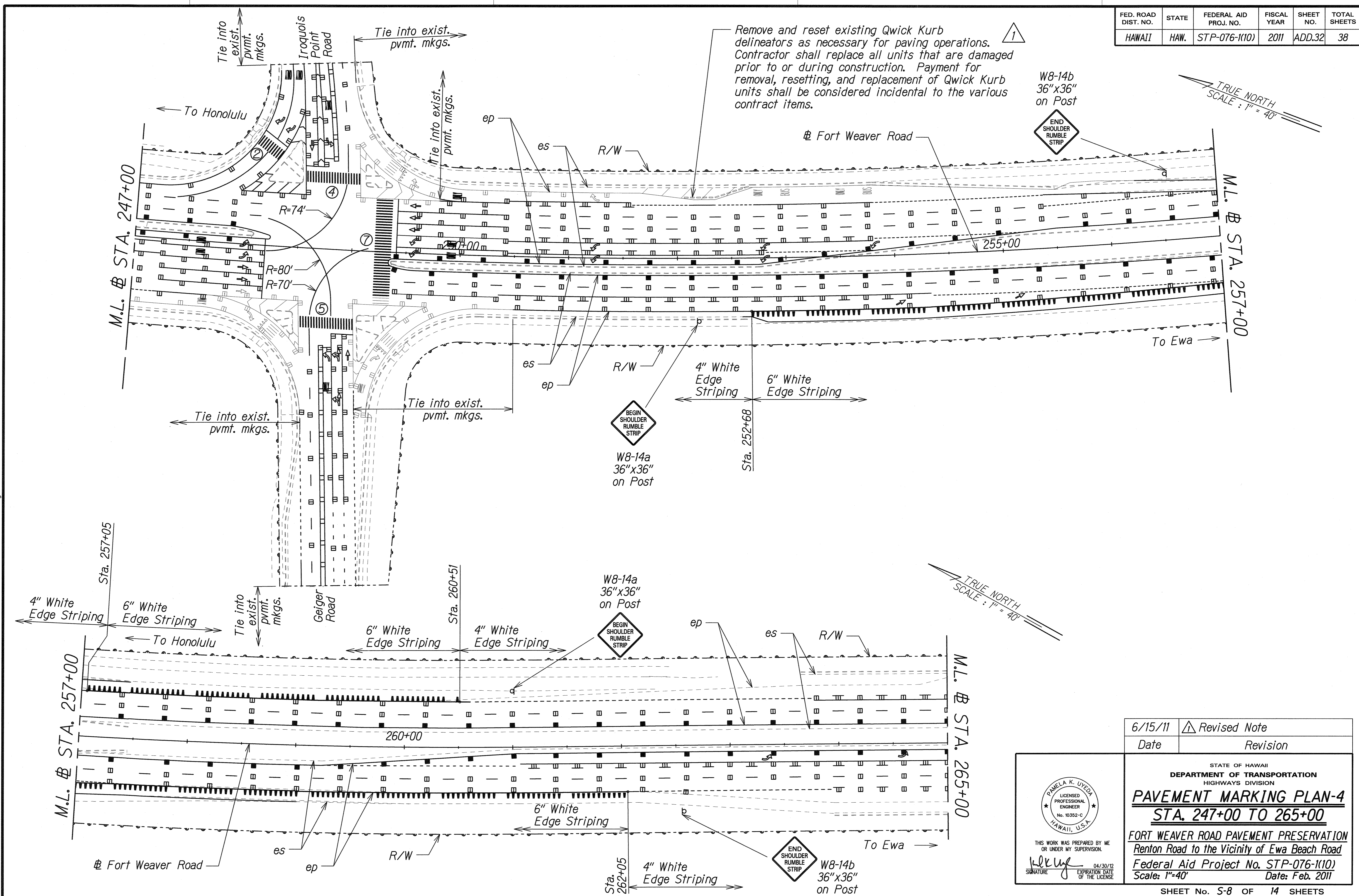
6/15/11	Added Note
Date	Revision



STATE OF HAWAII  
DEPARTMENT OF TRANSPORTATION  
HIGHWAYS DIVISION  
**PAVEMENT MARKING PLAN-3**  
**STA. 229+00 TO 247+00**  
FORT WEAVER ROAD PAVEMENT PRESERVATION  
Renton Road to the Vicinity of Ewa Beach Road  
Federal Aid Project No. STP-076-1(10)  
Scale: 1"=40' Date: Feb. 2011

SHEET No. S-7 OF 14 SHEETS

FED. ROAD DIST. NO.	STATE	FEDERAL AID PROJ. NO.	FISCAL YEAR	SHEET NO.	TOTAL SHEETS
HAWAII	HAW.	STP-076-1(10)	2011	ADD.32	38



DATE	
SURVEY PLOTTED BY	
DRAWN BY	
DESIGNED BY	
NOTE BOOK	
QUANTITIES BY	
CHECKED BY	

L:\16459A.IDIQ.PAVMT.PREVENTIVE.MAINTENANCE\FORTWEAVER.RENTON.TO.POPOLI\CADD\SHEETS\SIGN-04.dgn

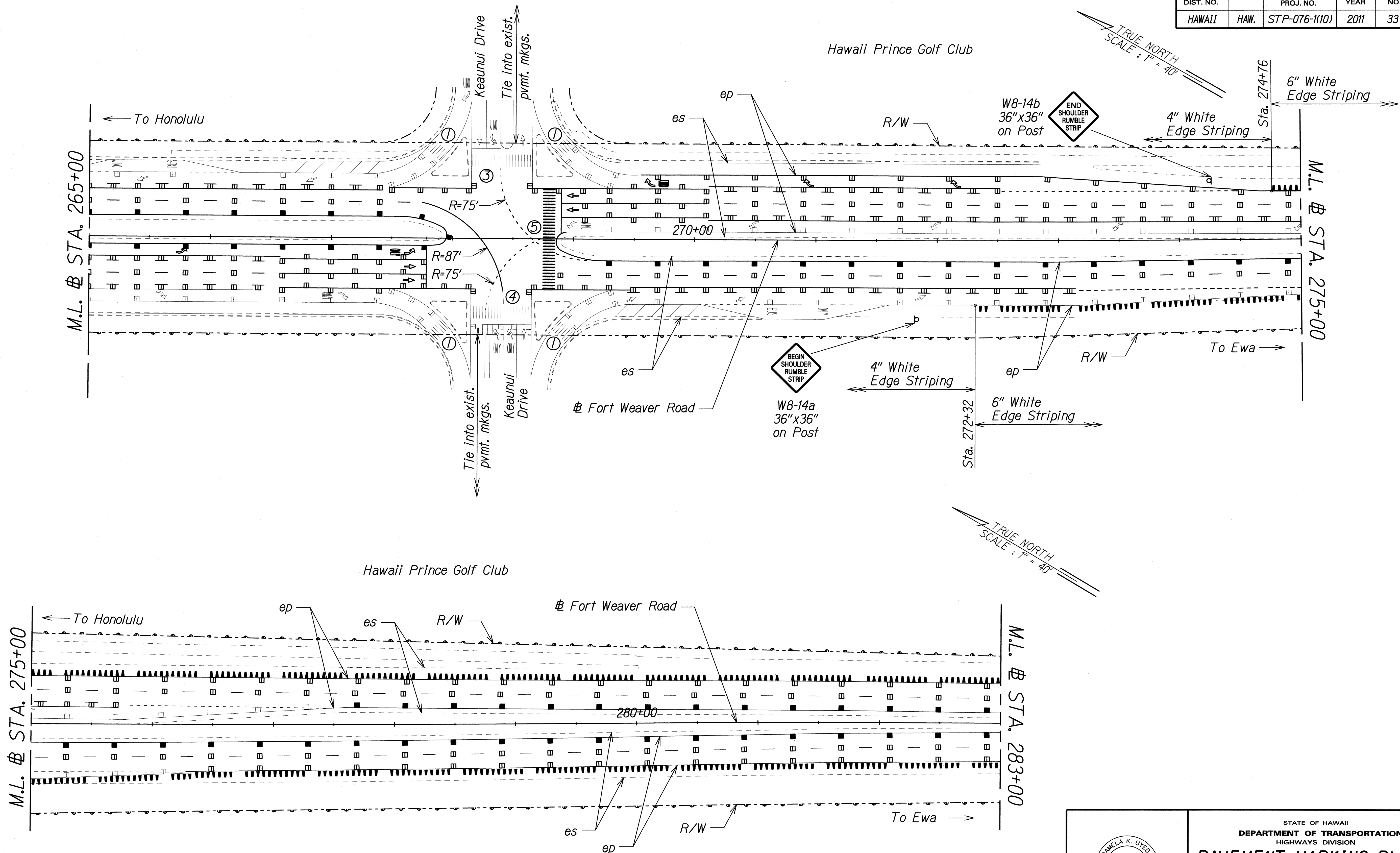
THIS WORK WAS PREPARED BY ME OR UNDER MY SUPERVISION.
   
 SIGNATURE: *[Signature]*
  
 EXPIRATION DATE OF THE LICENSE: 04/30/12

6/15/11	△ Revised Note
Date	Revision

STATE OF HAWAII  
 DEPARTMENT OF TRANSPORTATION  
 HIGHWAYS DIVISION  
**PAVEMENT MARKING PLAN-4**  
**STA. 247+00 TO 265+00**  
 FORT WEAVER ROAD PAVEMENT PRESERVATION  
 Renton Road to the Vicinity of Ewa Beach Road  
 Federal Aid Project No. STP-076-1(10)  
 Scale: 1"=40' Date: Feb. 2011

SHEET No. S-8 OF 14 SHEETS

FED. ROAD DIST. NO.	STATE	FEDERAL AID PROJ. NO.	FISCAL YEAR	SHEET NO.	TOTAL SHEETS
HAWAII	HAW.	STP-076-1(10)	2011	33	38



DATE	_____
SURVEY PLOTTED BY	_____
DRAWN BY	_____
TRACED BY	_____
NOTE BOOK	_____
QUANTITIES BY	_____
CHECKED BY	_____
No.	_____

J:\16469A IDIQ PAVMT PREVENTIVE MAINTENANCE\FTWEAVER\RENTON TO POPOL\CADD\SHEETS\SIGN-05.dgn

PAMELA K. UYEDA  
LICENSED PROFESSIONAL ENGINEER  
No. 10352-C  
HAWAII, U.S.A.

THIS WORK WAS PREPARED BY ME OR UNDER MY SUPERVISION.


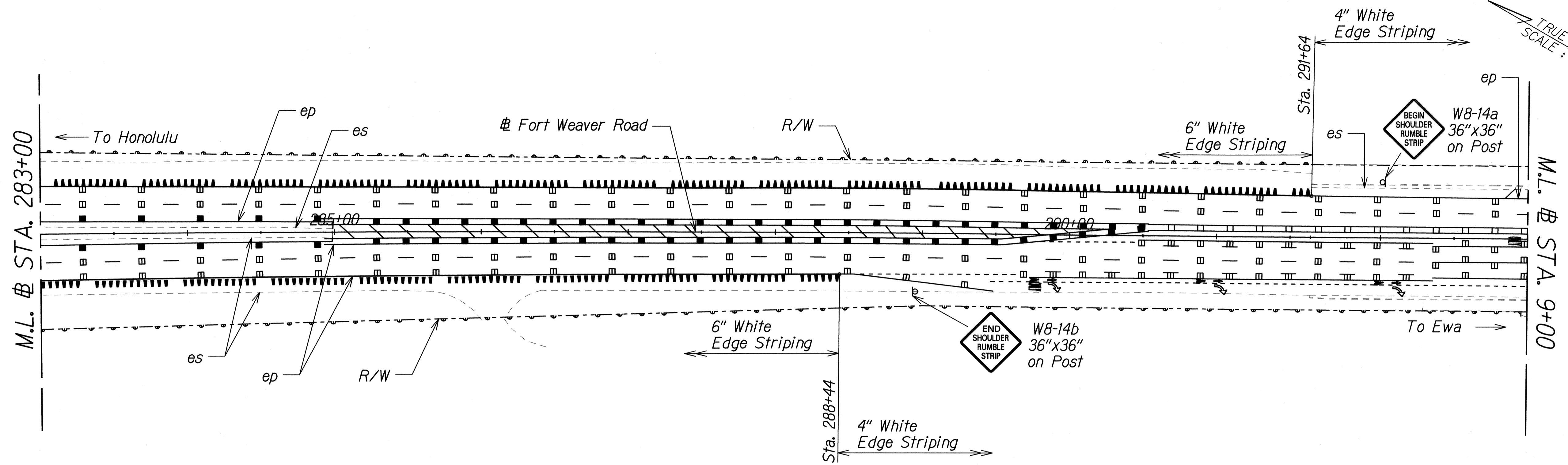
*P. Uyeda*

STATE OF HAWAII  
DEPARTMENT OF TRANSPORTATION  
HIGHWAYS DIVISION

**PAVEMENT MARKING PLAN-5**  
**STA. 265+00 TO 283+00**

FORT WEAVER ROAD PAVEMENT PRESERVATION  
Renton Road to the Vicinity of Ewa Beach Road  
Federal Aid Project No. STP-076-1(10)  
Scale: 1"=40' Date: Feb. 2011

FED. ROAD DIST. NO.	STATE	FEDERAL AID PROJ. NO.	FISCAL YEAR	SHEET NO.	TOTAL SHEETS
HAWAII	HAW.	STP-076-1(10)	2011	34	38



ORIGINAL PLAN	DATE
DRAWN BY	
DESIGNED BY	
NOTE BOOK	
QUANTITIES BY	
CHECKED BY	
N.	

J:\16459A IDIQ PAVMT PREVENTIVE MAINTENANCE\FTWEAVER\RENTON TO POPOI\CADD\SHEETS\SIGN-06.dgn

THIS WORK WAS PREPARED BY ME OR UNDER MY SUPERVISION.

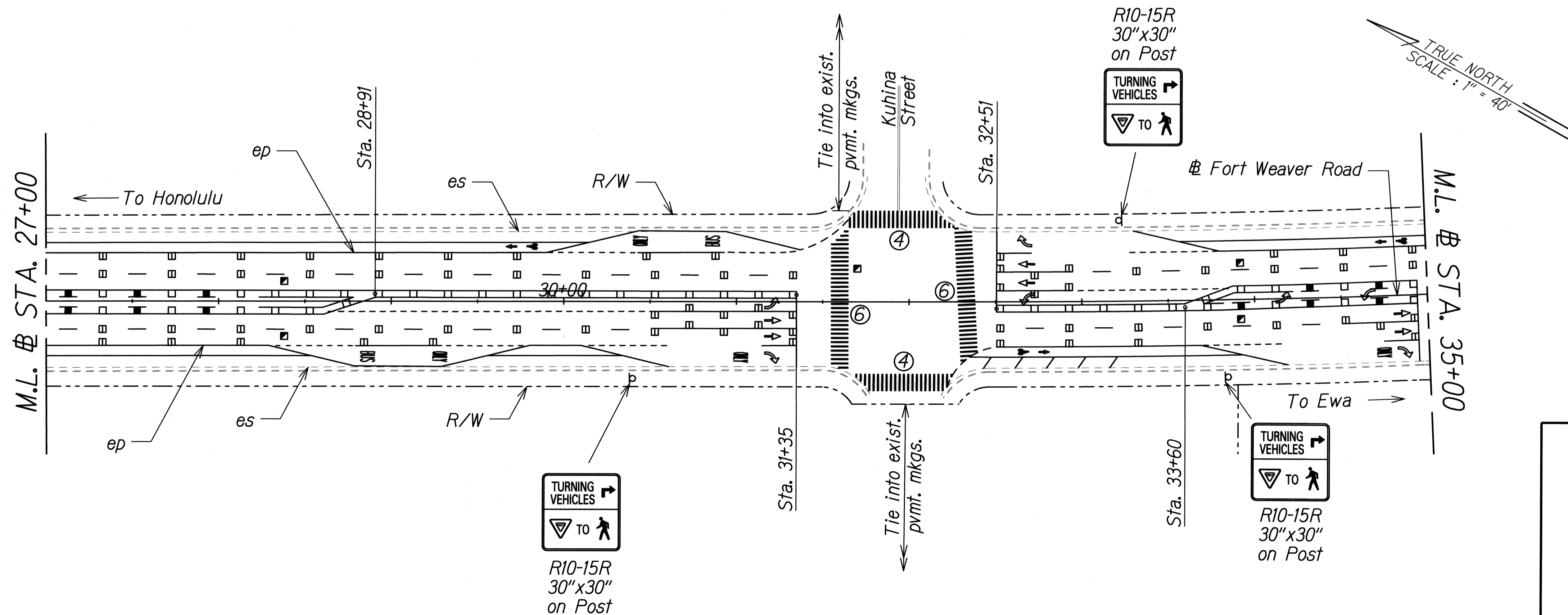
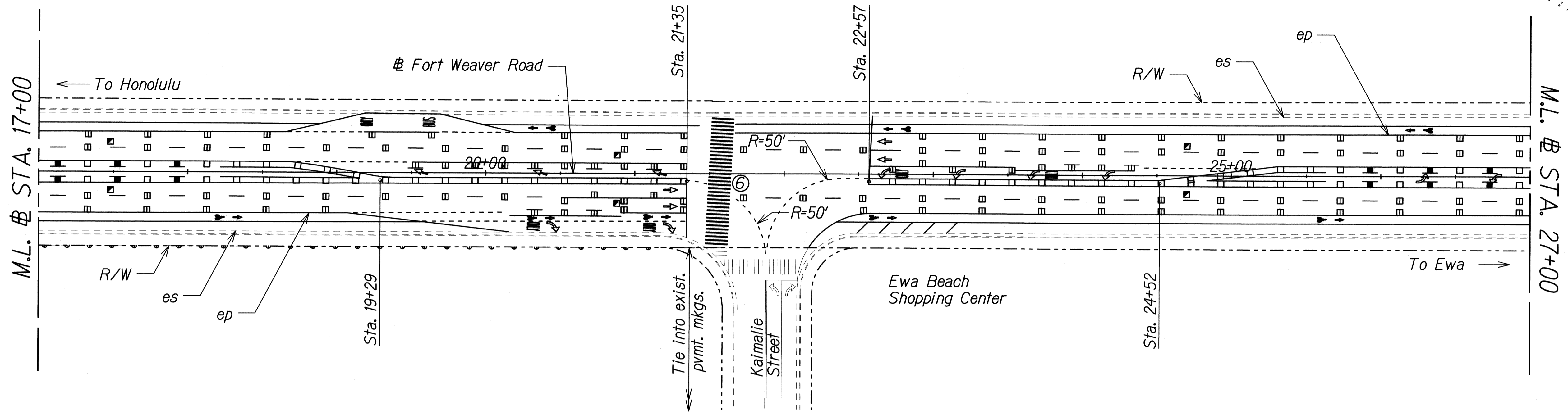
*P. Uyeda*

STATE OF HAWAII  
DEPARTMENT OF TRANSPORTATION  
HIGHWAYS DIVISION

**PAVEMENT MARKING PLAN-6**  
**STA. 283+00 TO 17+00**

FORT WEAVER ROAD PAVEMENT PRESERVATION  
Renton Road to the Vicinity of Ewa Beach Road  
Federal Aid Project No. STP-076-1(10)  
Scale: 1"=40' Date: Feb. 2011

FED. ROAD DIST. NO.	STATE	FEDERAL AID PROJ. NO.	FISCAL YEAR	SHEET NO.	TOTAL SHEETS
HAWAII	HAW.	STP-076-1(10)	2011	35	38



ORIGINAL PLAN	DATE
DRAWN BY	
TRACED BY	
QUANTITIES BY	
CHECKED BY	
N.	

J:\16459A IDIQ PAVMT PREVENTIVE MAINTENANCE\FTWEAVER\RENTON TO POPOI\CADD\SHEETS\SIGN-07.dgn

PANELA K. UYEDA  
LICENSED PROFESSIONAL ENGINEER  
No. 10352-C  
HAWAII, U.S.A.

THIS WORK WAS PREPARED BY ME OR UNDER MY SUPERVISION.

*P. Uyeda*

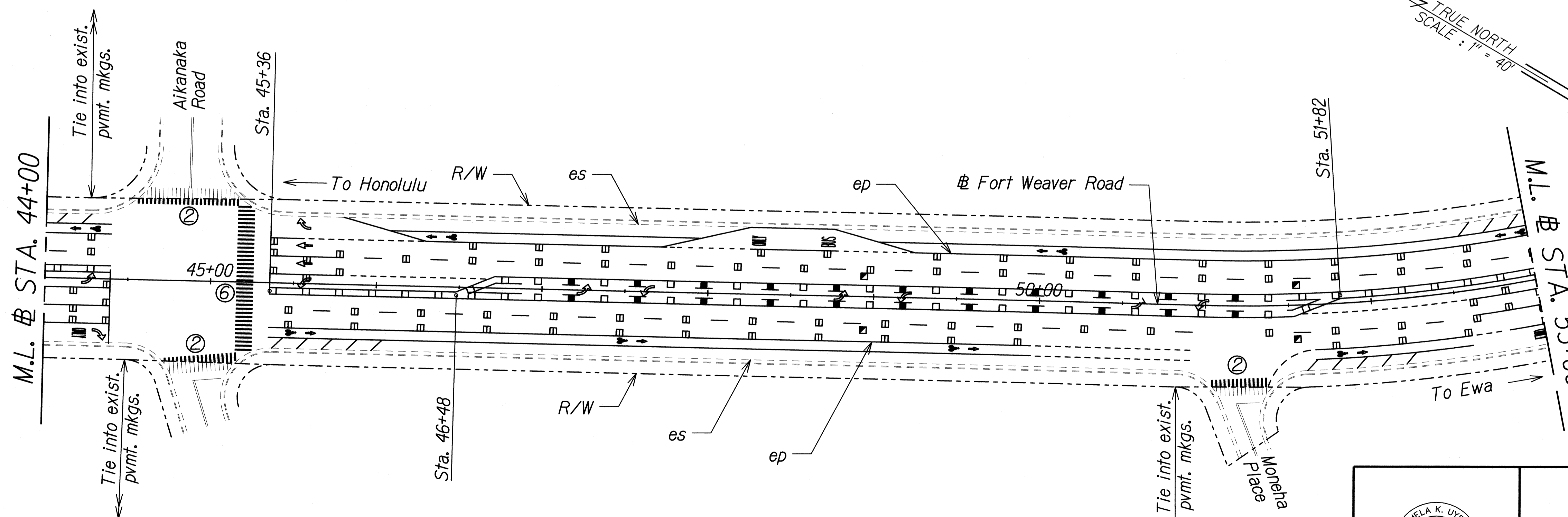
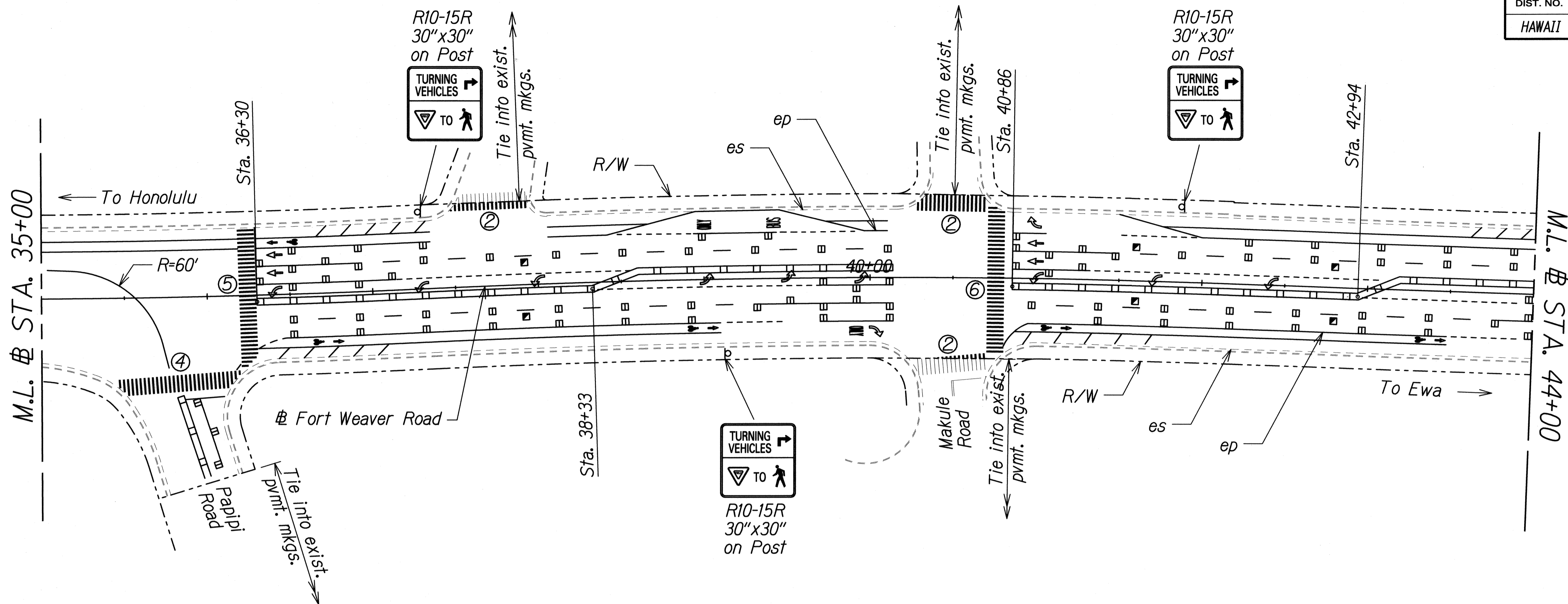
STATE OF HAWAII  
DEPARTMENT OF TRANSPORTATION  
HIGHWAYS DIVISION

**PAVEMENT MARKING PLAN-7**  
**STA. 17+00 TO 35+00**

FORT WEAVER ROAD PAVEMENT PRESERVATION  
Renton Road to the Vicinity of Ewa Beach Road  
Federal Aid Project No. STP-076-1(10)  
Scale: 1"=40' Date: Feb. 2011

SHEET No. 5-11 OF 14 SHEETS

FED. ROAD DIST. NO.	STATE	FEDERAL AID PROJ. NO.	FISCAL YEAR	SHEET NO.	TOTAL SHEETS
HAWAII	HAW.	STP-076-1(10)	2011	36	38



ORIGINAL PLAN	DATE
DRAWN BY	
DESIGNED BY	
REVISIONS BY	
QUANTITIES BY	
CHECKED BY	

J:\16459A IDIQ PAVMT PREVENTIVE MAINTENANCE\FTWEAVER RENTON TO POPOI\CADD\SHEETS\ROAD-08.dgn

PAMELA K. UYEDA  
LICENSED PROFESSIONAL ENGINEER  
No. 10352-C  
HAWAII, USA

THIS WORK WAS PREPARED BY ME OR UNDER MY SUPERVISION.

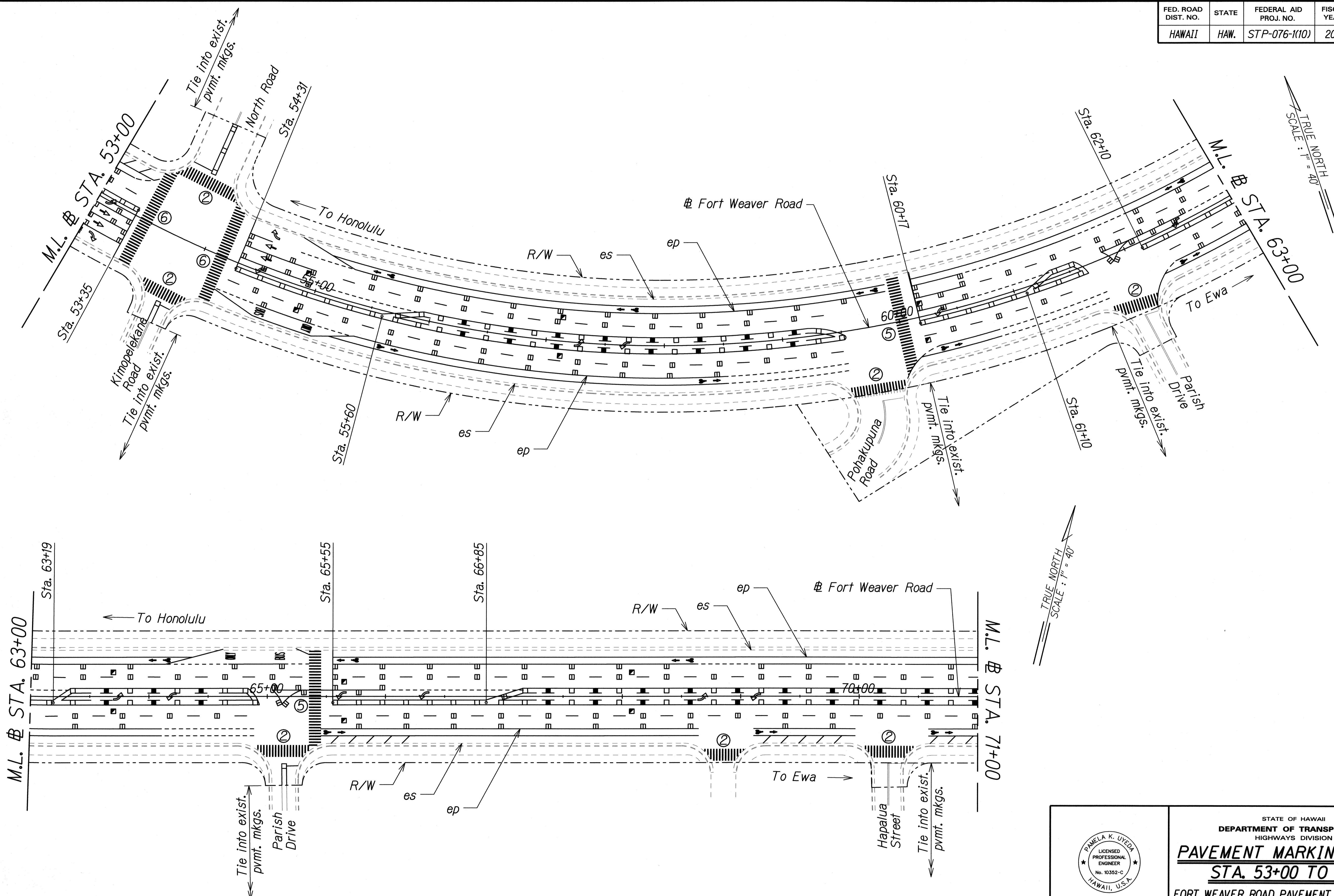
*[Signature]*

STATE OF HAWAII  
DEPARTMENT OF TRANSPORTATION  
HIGHWAYS DIVISION

**PAVEMENT MARKING PLAN-8**  
**STA. 35+00 TO 53+00**

FORT WEAVER ROAD PAVEMENT PRESERVATION  
Renton Road to the Vicinity of Ewa Beach Road  
Federal Aid Project No. STP-076-1(10)  
Scale: 1"=40' Date: Feb. 2011

FED. ROAD DIST. NO.	STATE	FEDERAL AID PROJ. NO.	FISCAL YEAR	SHEET NO.	TOTAL SHEETS
HAWAII	HAW.	STP-076-1(10)	2011	37	38



ORIGINAL PLAN	DATE
NO. _____	_____
SURVEY PLOTTED BY _____	DATE _____
DRAWN BY _____	_____
TRACED BY _____	_____
NOTE BOOK NO. _____	_____
QUANTITIES BY _____	_____
CHECKED BY _____	_____

J:\16459A IDIQ PAVMT PREVENTIVE MAINTENANCE\FTWEAVER\RENTON TO POPOI\CADD\SHEETS\SIGN-09.dgn

TRUE NORTH  
SCALE: 1" = 40'

PAMELA K. UYEDA  
LICENSED PROFESSIONAL ENGINEER  
No. 10352-C  
HAWAII, U.S.A.

THIS WORK WAS PREPARED BY ME OR UNDER MY SUPERVISION.

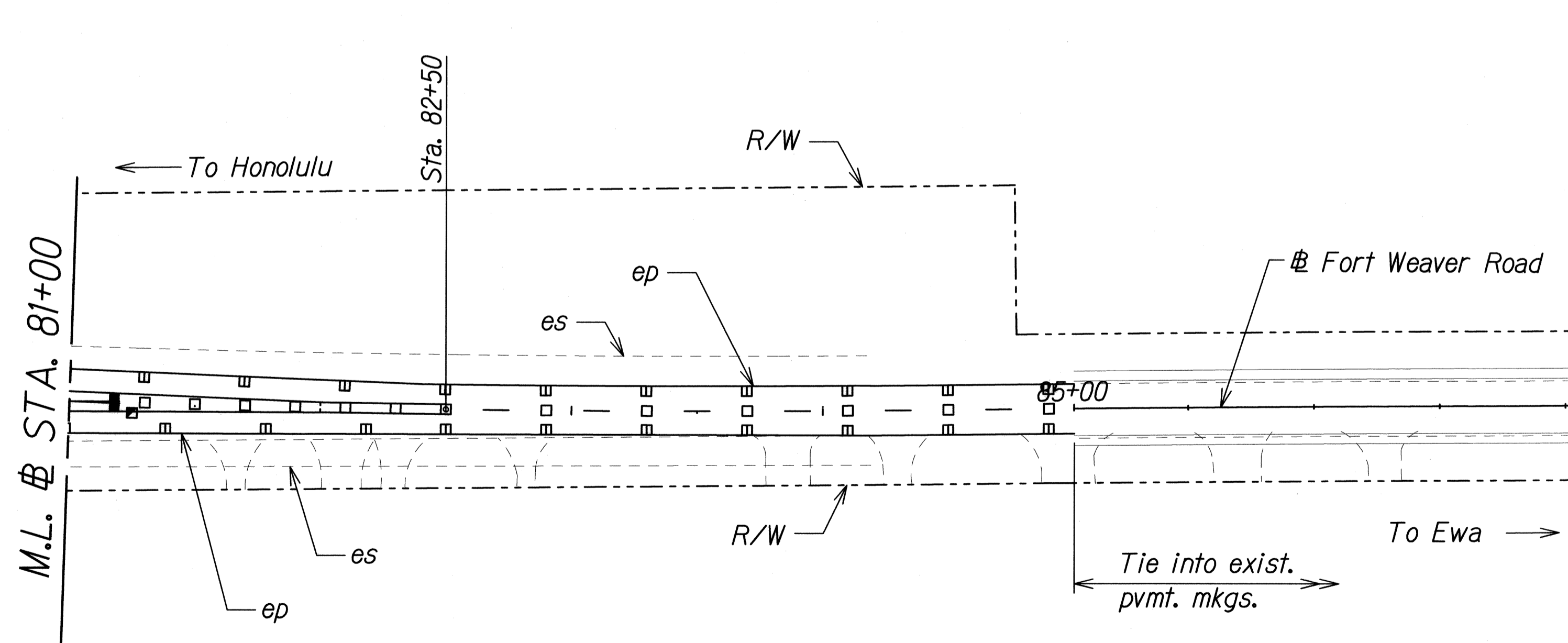
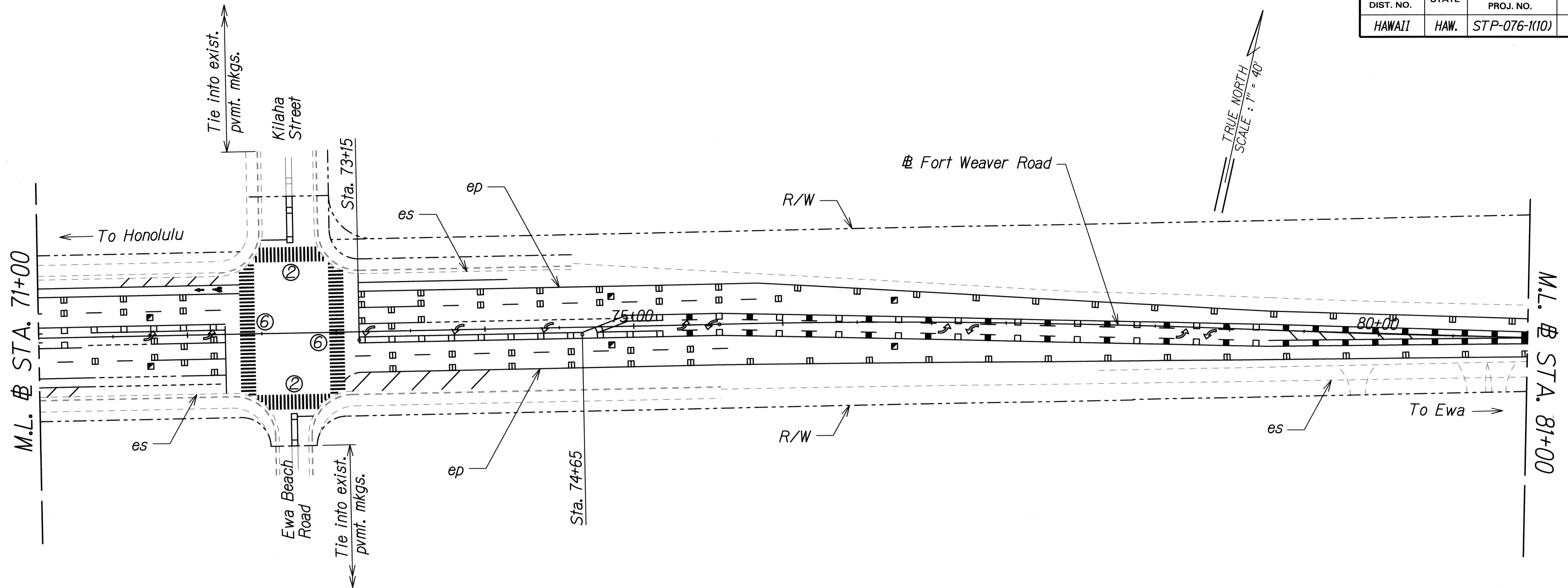
*[Signature]*

STATE OF HAWAII  
DEPARTMENT OF TRANSPORTATION  
HIGHWAYS DIVISION

**PAVEMENT MARKING PLAN-9**  
**STA. 53+00 TO 71+00**

FORT WEAVER ROAD PAVEMENT PRESERVATION  
Renton Road to the Vicinity of Ewa Beach Road  
Federal Aid Project No. STP-076-1(10)  
Scale: 1"=40'      Date: Feb. 2011

FED. ROAD DIST. NO.	STATE	FEDERAL AID PROJ. NO.	FISCAL YEAR	SHEET NO.	TOTAL SHEETS
HAWAII	HAW.	STP-076-1(10)	2011	38	38



ORIGINAL PLAN	DATE
SURVEY PLOTTED BY	
DRAWN BY	
TRACED BY	
NOTE BOOK	
QUANTITIES BY	
CHECKED BY	
No.	

J:\16469A IDIQ PAVMT PREVENTIVE MAINTENANCE\FTWEAVER\RENTON TO POPOI\CADD\SHEETS\SIGN-10.dgn

THIS WORK WAS PREPARED BY ME OR UNDER MY SUPERVISION.

*P. Uyeda*

STATE OF HAWAII  
DEPARTMENT OF TRANSPORTATION  
HIGHWAYS DIVISION

**PAVEMENT MARKING PLAN-10**  
**STA. 71+00 TO 269+00**

**FORT WEAVER ROAD PAVEMENT PRESERVATION**  
*Renton Road to the Vicinity of Ewa Beach Road*  
Federal Aid Project No. STP-076-1(10)  
Scale: 1"=40' Date: Feb. 2011

SHEET No. S-14 OF 14 SHEETS