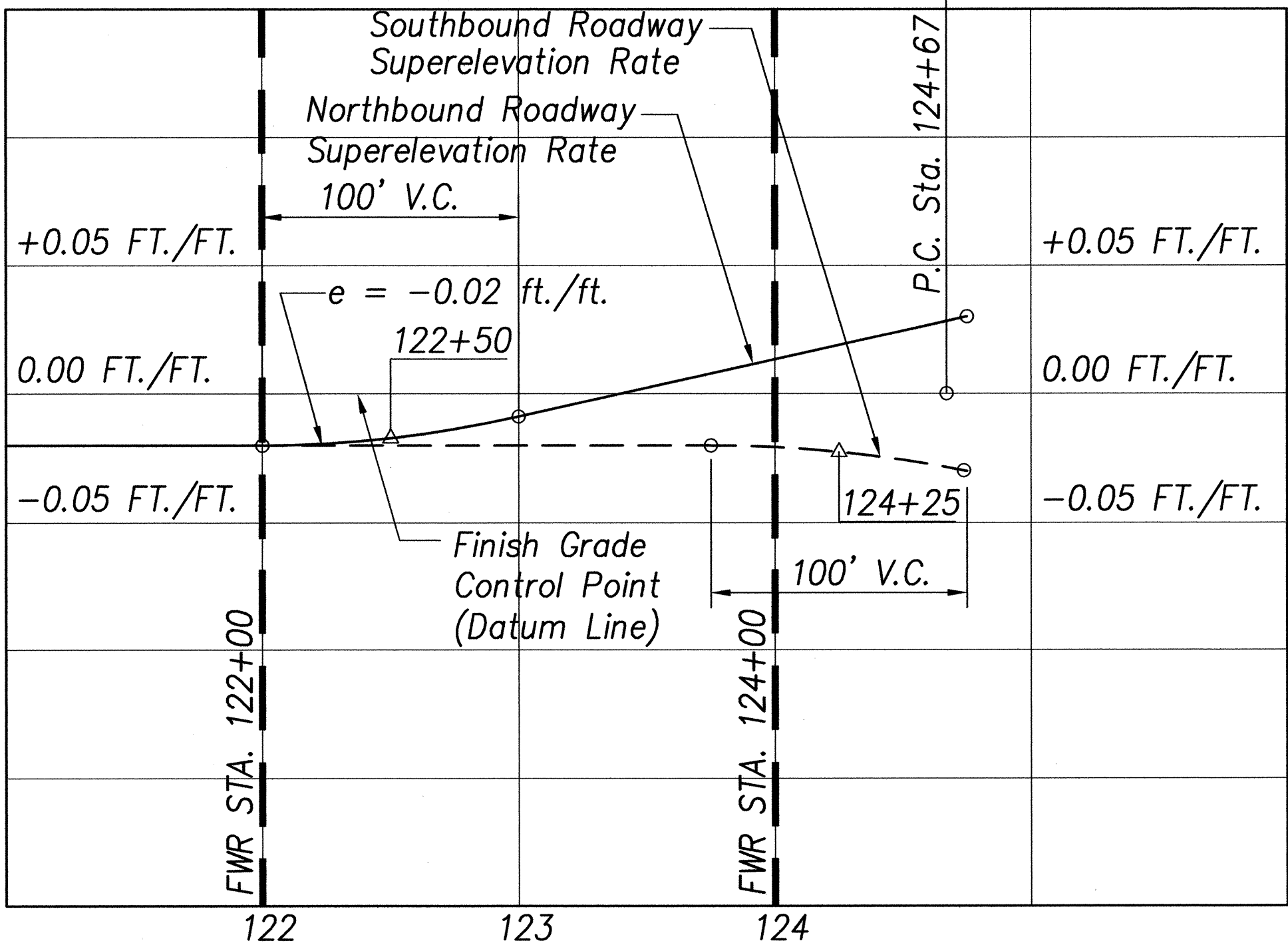
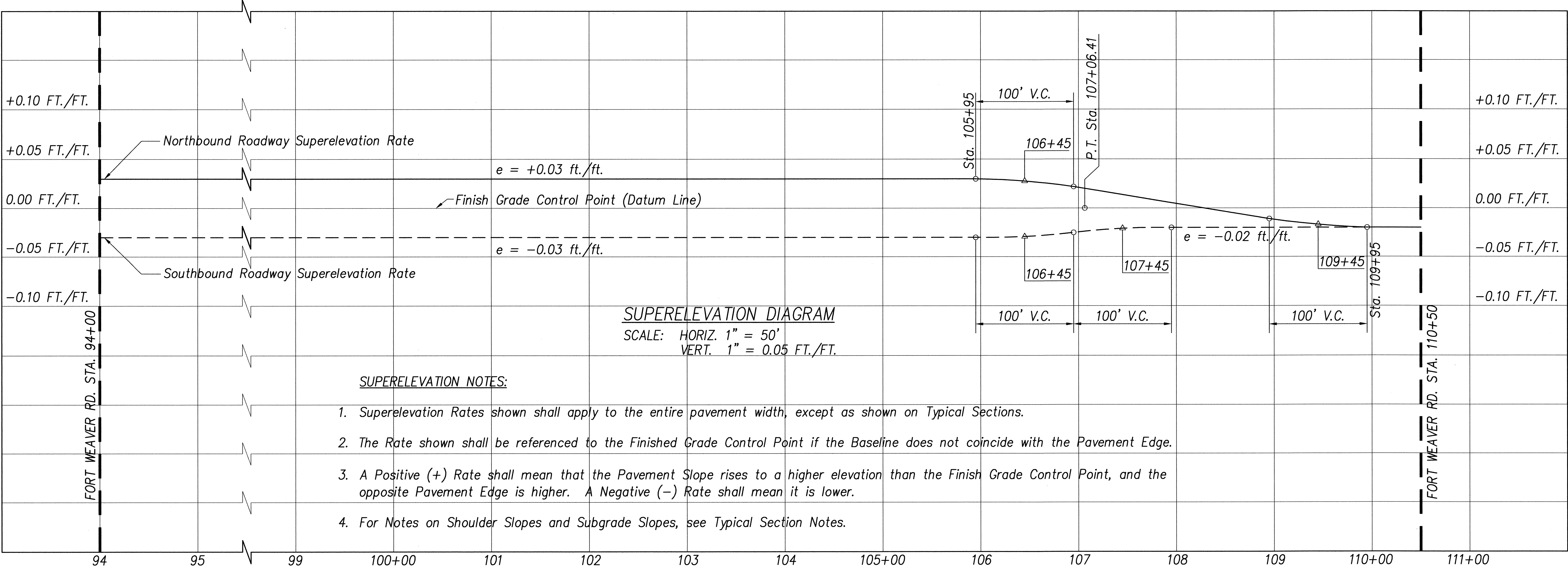


FED. ROAD DIST. NO.	STATE	FED. AID PROJ. NO.	FISCAL YEAR	SHEET NO.	TOTAL SHEETS
HAWAII	HAW.	CMAQ-076-1(8)	2004	28	127



ORIGINAL PLAN	SURVEY PLOTTED BY	DATE
NOTE BOOK	DRAWN BY	" "
No.	DESIGNED BY	" "
	CHECKED BY	" "

KENNETH O. NAGAI
LICENSED PROFESSIONAL ENGINEER
No. 3265-C
HAWAII, U.S.A.

[Signature]
APRIL 30, 2004
EXPIRATION DATE OF LICENSE

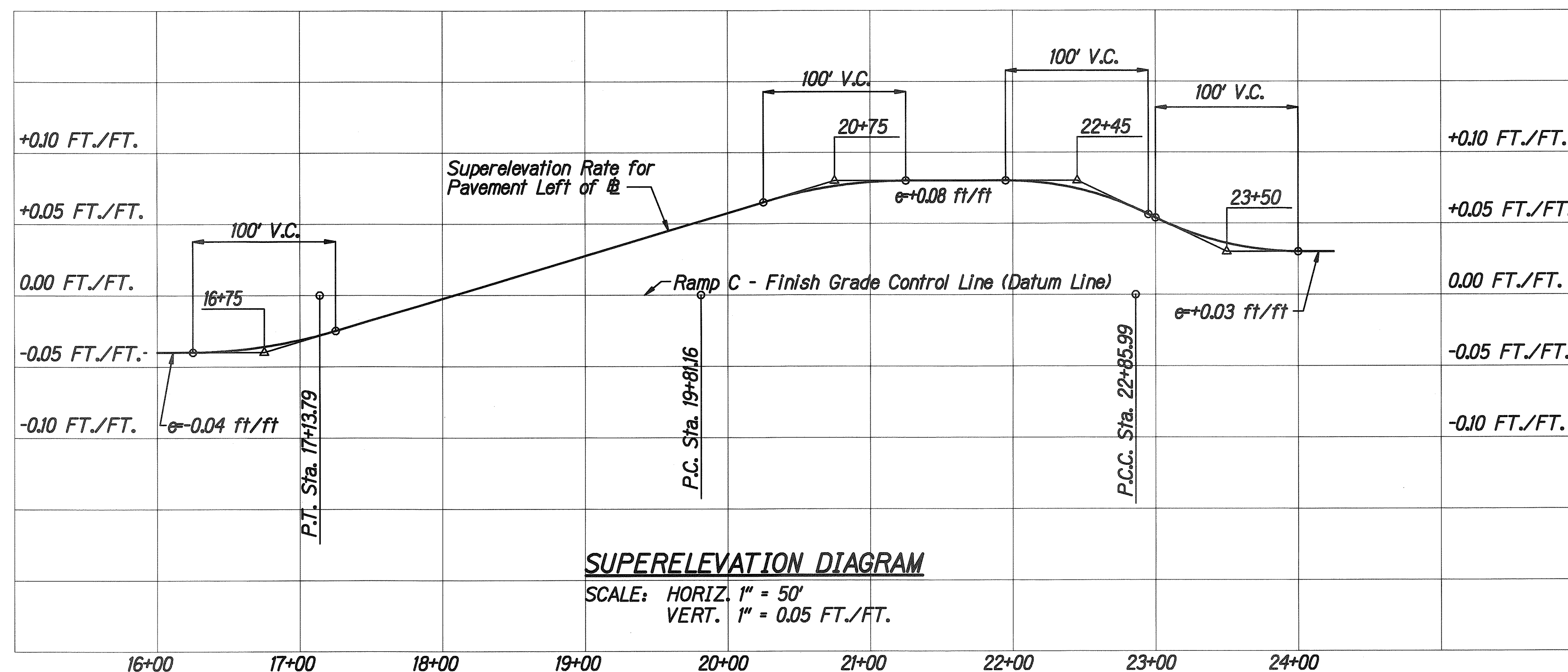
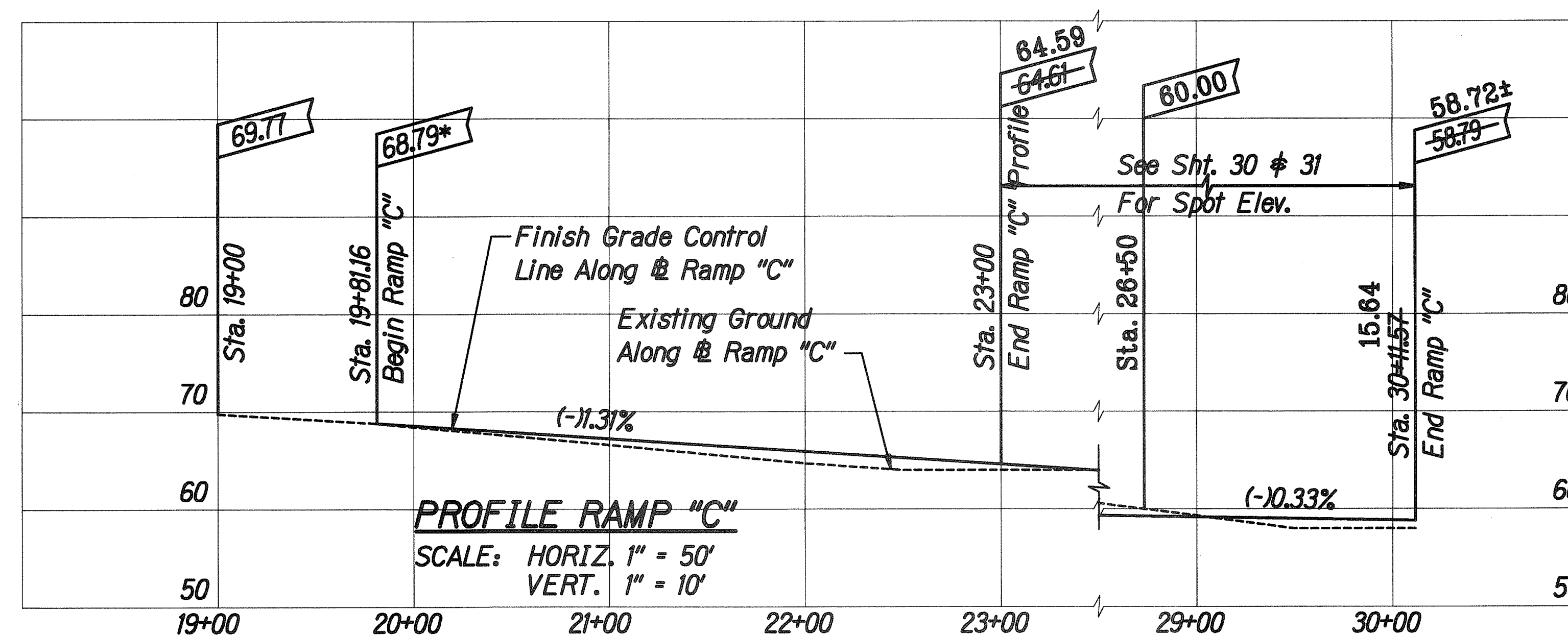
THIS WORK WAS PREPARED BY ME OR UNDER MY SUPERVISION

STATE OF HAWAII
DEPARTMENT OF TRANSPORTATION
HIGHWAYS DIVISION

SUPERELEVATION DIAGRAM

FORT WEAVER ROAD WIDENING
NEAR LAULAUNUI STREET
FEDERAL AID PROJECT NO. CMAQ-076-1(8)
SCALE: AS NOTED DATE: October 2003
SHEET No. 1 OF 2 SHEETS

FED. ROAD DIST. NO.	STATE	PROJ. NO.	FISCAL YEAR	SHEET NO.	TOTAL SHEETS
HAWAII	HAW.	CMAQ-076-1(8)	2004	29	127



LEGEND FOR AS-BUILT POSTINGS	
AAAA	Squiggly line for as-built deletion
0000	Double line for as-built deletion
Roadway	Text for as-built posting

KENNETH O. NAGAI
 LICENSED PROFESSIONAL ENGINEER
 NO. 3285-C
 HAWAII, U.S.A.
 APRIL 30, 2008
 EXPIRATION DATE OF LICENSE
 THIS WORK WAS PREPARED BY ME OR UNDER MY SUPERVISION.

STATE OF HAWAII
 DEPARTMENT OF TRANSPORTATION
 HIGHWAYS DIVISION
RAMP "C" PROFILE & SUPERELEVATION DIAGRAM
FORT WEAVER ROAD WIDENING
NEAR LAULAUNUI STREET
FEDERAL AND PROJECT NO. CMAQ-076-1(8)
 SCALE: AS NOTED DATE: October 2003
 SHEET No. 2 OF 2 SHEETS

"AS-BUILT"

ORIGINAL PLAN	DATE
DRAWN BY	
TRACED BY	
NOTES BOOK	
CMAQ-076-1(8)	
QUANTITY BY	
CHECKED BY	
No. 023497	