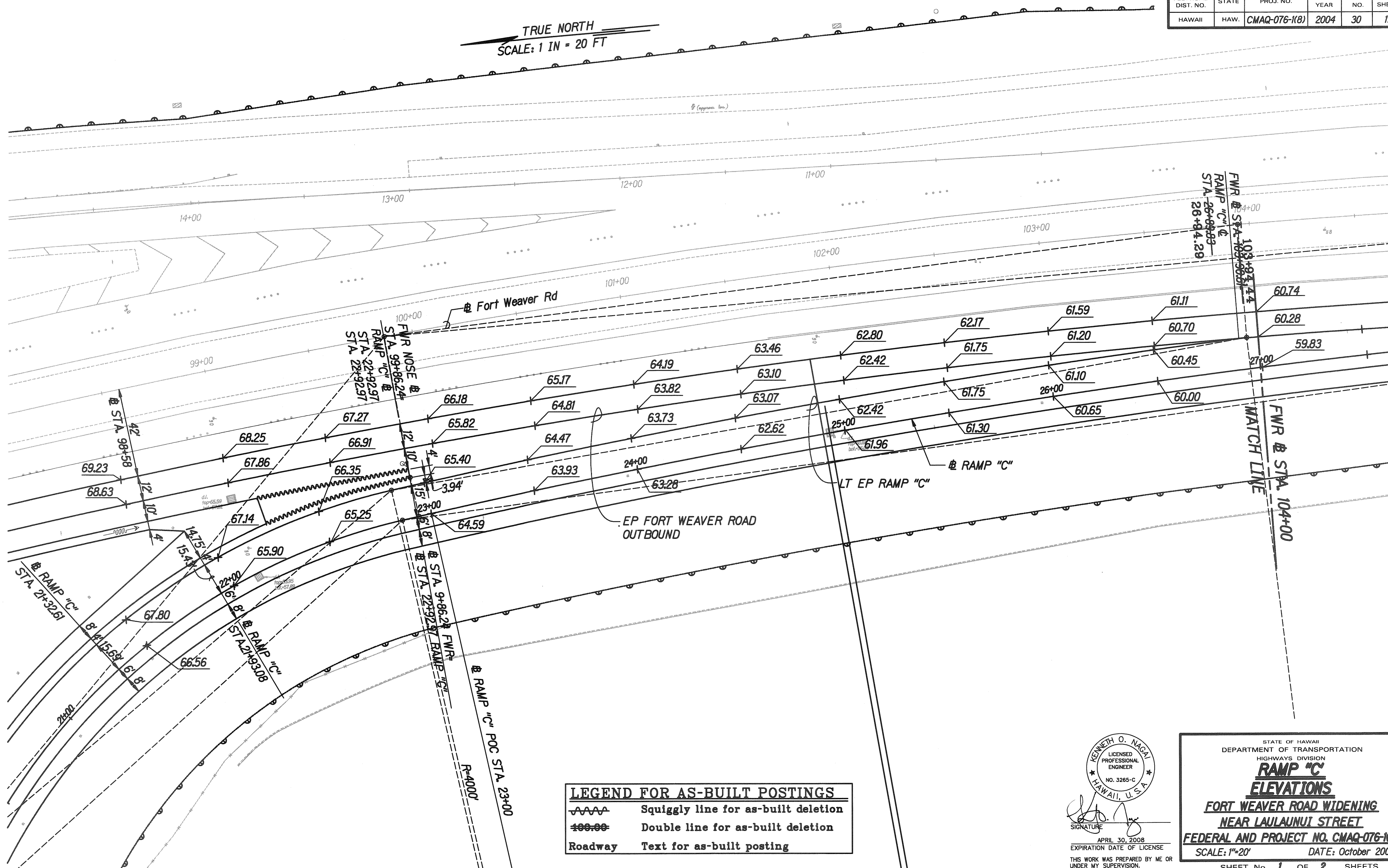


FED. ROAD DIST. NO.	STATE	PROJ. NO.	FISCAL YEAR	SHEET NO.	TOTAL SHEETS
HAWAII	HAW.	CMAQ-076-K(8)	2004	30	127

TRUE NORTH  
SCALE: 1 IN = 20 FT



LEGEND FOR AS-BUILT POSTINGS	
	Squiggly line for as-built deletion
	Double line for as-built deletion
	Roadway
	Text for as-built posting

KEVIN O. NAKAI  
LICENSED PROFESSIONAL ENGINEER  
NO. 3265-C  
HAWAII, U.S.A.  
SIGNATURE  
APRIL 30, 2008  
EXPIRATION DATE OF LICENSE  
THIS WORK WAS PREPARED BY ME OR UNDER MY SUPERVISION.

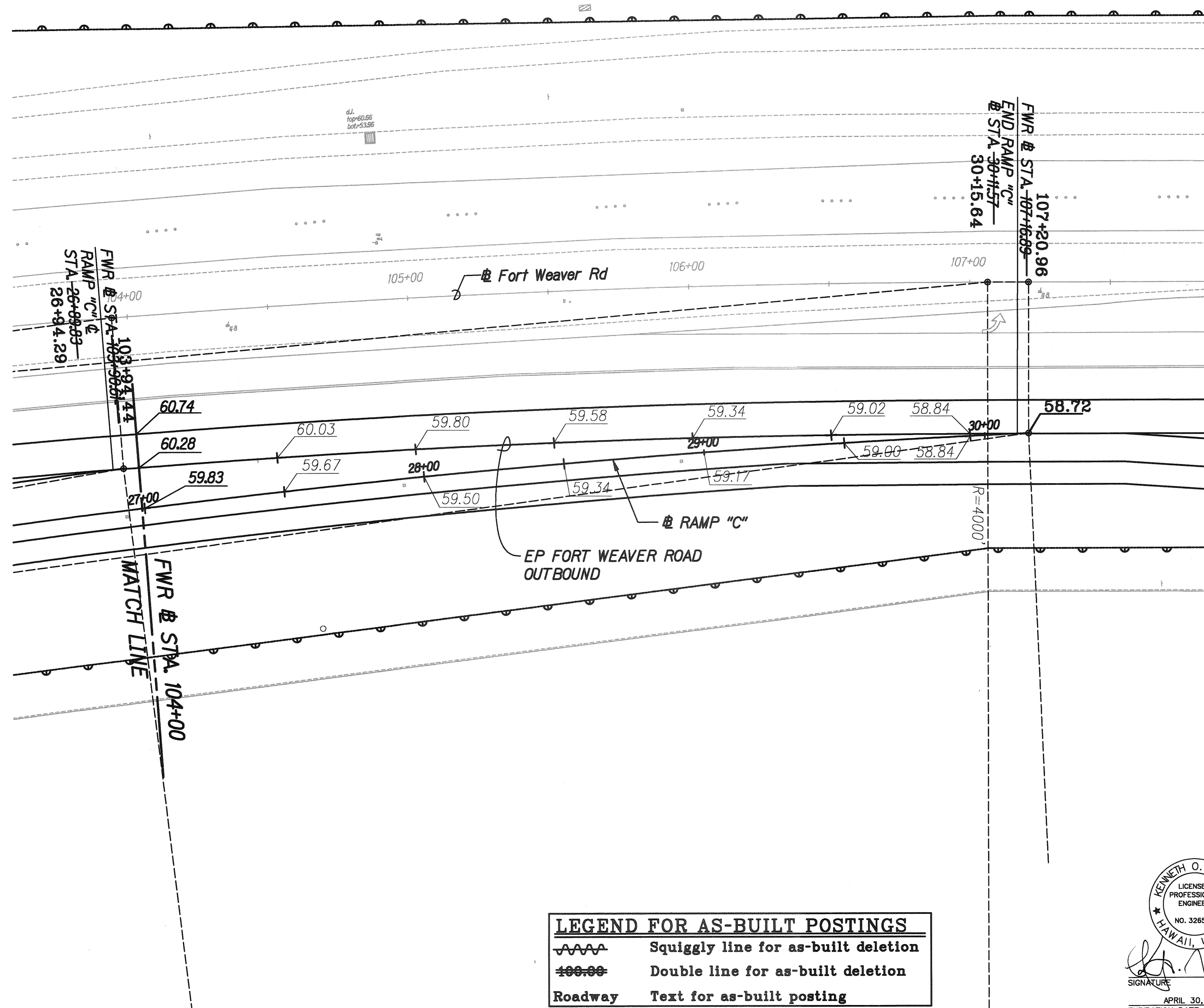
STATE OF HAWAII  
DEPARTMENT OF TRANSPORTATION  
HIGHWAYS DIVISION  
**RAMP "C"**  
**ELEVATIONS**  
**FORT WEAVER ROAD WIDENING**  
**NEAR LAULAI STREET**  
**FEDERAL AND PROJECT NO. CMAQ-076-K(8)**  
SCALE: 1"=20' DATE: October 2003  
SHEET No. 1 OF 2 SHEETS



"AS-BUILT"


DATE	
DESIGNED BY	
DRAWN BY	
CHECKED BY	
NOTED BY	
PROJECT NO.	CMAQ-076-K(8)
SHEET NO.	30

FED. ROAD DIST. NO.	STATE	PROJ. NO.	FISCAL YEAR	SHEET NO.	TOTAL SHEETS
HAWAII	HAW.	CMAQ-076-1(8)	2004	31	127

TRUE NORTH  
SCALE: 1 IN = 20 FT



LEGEND FOR AS-BUILT POSTINGS	
	Squiggly line for as-built deletion
	Double line for as-built deletion
<b>Roadway</b>	<b>Text for as-built posting</b>



SIGNATURE \_\_\_\_\_

APRIL 30, 2008

EXPIRATION DATE OF LICENSE \_\_\_\_\_

THIS WORK WAS PREPARED BY ME ( )  
UNDER MY SUPERVISION.

STATE OF HAWAII  
DEPARTMENT OF TRANSPORTATION  
HIGHWAYS DIVISION  
**ROAD "C"**  
**ELEVATIONS**  
**FORT WEAVER ROAD WIDENING**  
**NEAR LAULAU NUI STREET**  
**FEDERAL AND PROJECT NO. CMAQ-076-K8)**  
SCALE: 1"=20' DATE: October 2003  
SHEET No. 2 OF 2 SHEETS

## "AS-BUILT"

31

ORIGINAL PLAN	SURVEY PLOTTED BY _____	DATE _____
	DRAWN BY <u>X</u>	• <u>X</u>
	TRACED BY _____	• _____
	DESIGNED BY <u>X</u>	• _____
	QUANTITIES BY _____	• _____
	CHECKED BY _____	• _____
	S. <u>03.dgn</u>	• _____
NOTES BOOK		
<u>MAQ-076-18</u>		