

SHEET NO.	DESCRIPTION
1	TITLE SHEET
2-11	LANDSCAPE PLANTING PLANS
12	TYPICAL MEDIAN LANDSCAPE SECTIONS
13	LANDSCAPE PLANT LIST & DETAILS
14-23	LANDSCAPE IRRIGATION PLANS
24-26	LANDSCAPE IRRIGATION LEGEND & DETAILS
27	QUADGUARD SYSTEM, PLAN-SITE 1
28	QUADGUARD SYSTEM, PLAN-SITES 2 AND 3
29	QUADGUARD SYSTEM, CONCRETE PAD AND BACKUP
30	QUADGUARD SYSTEM, CONCRETE PAD
	FOR TENSION STRUT BACKUP
31	QUADGUARD SYSTEM, GUARDRAIL
	TRANSITION ASSEMBLY

Sheet No. 011S-1 is a supplementary sheet to this project.
Total sheet count after "AS-BUILT" posting 32 sheets.

STATE OF HAWAII
DEPARTMENT OF TRANSPORTATION
HIGHWAYS DIVISION

HONOLULU, HAWAII

"AS-BUILT"

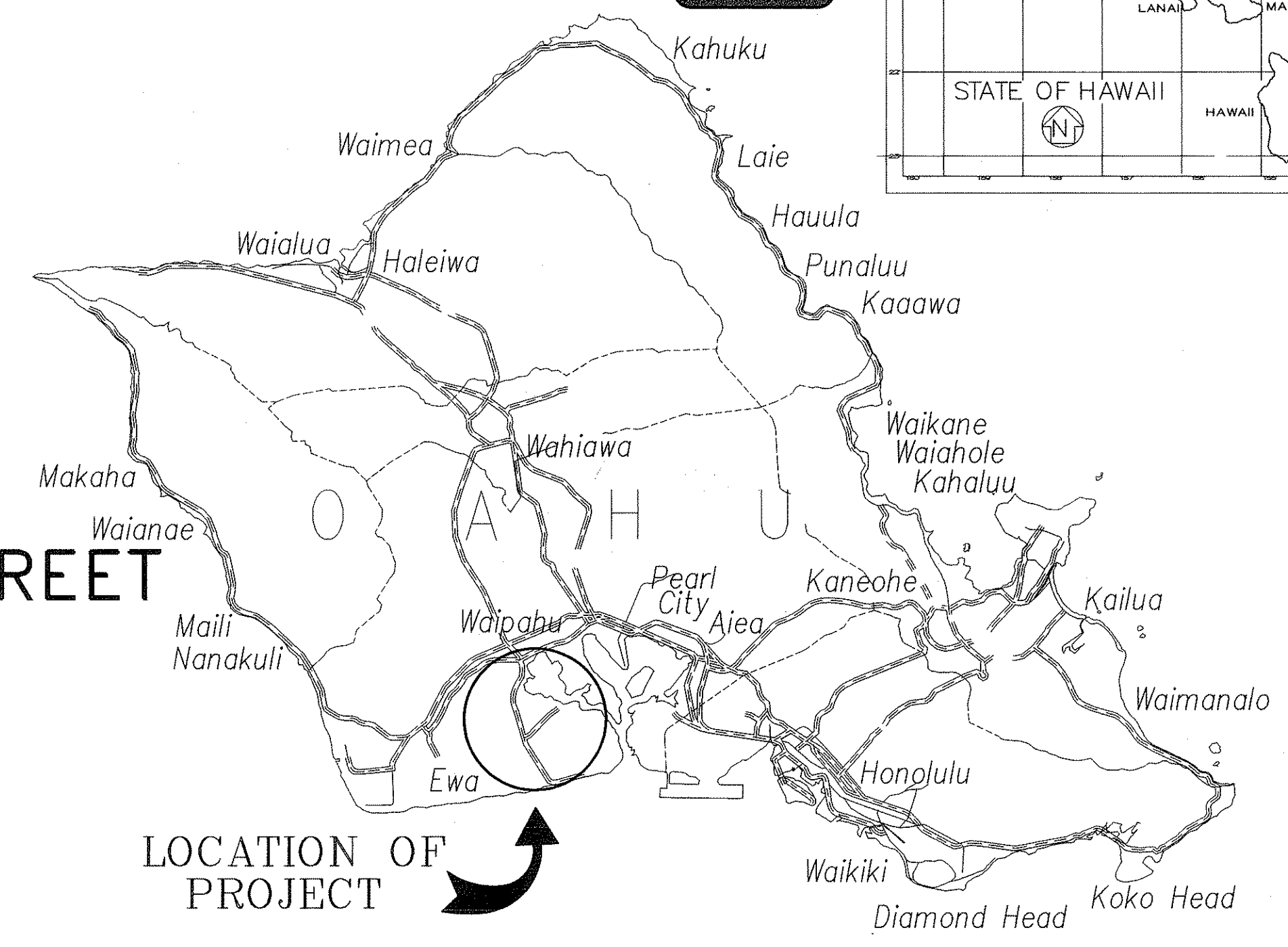
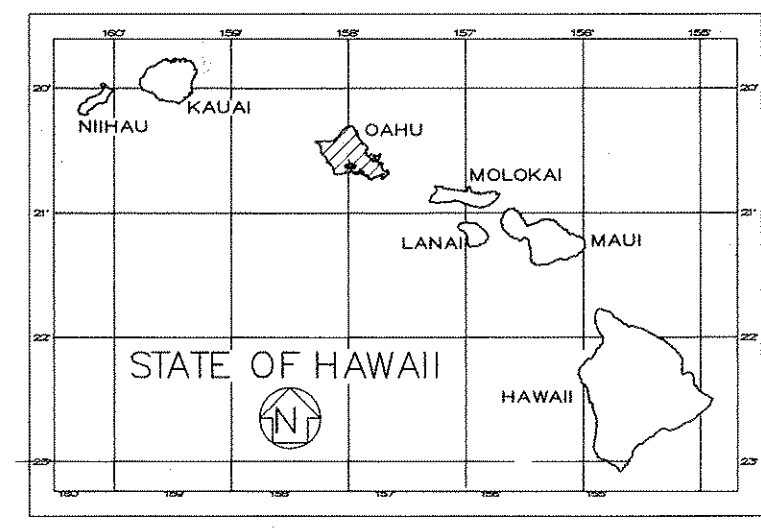

PLANS FOR

FORT WEAVER ROAD LANDSCAPING
VICINITY OF FARRINGTON HIGHWAY TO HANAKAHI STREET

FEDERAL AID PROJECT NO. STP-076-1(4)

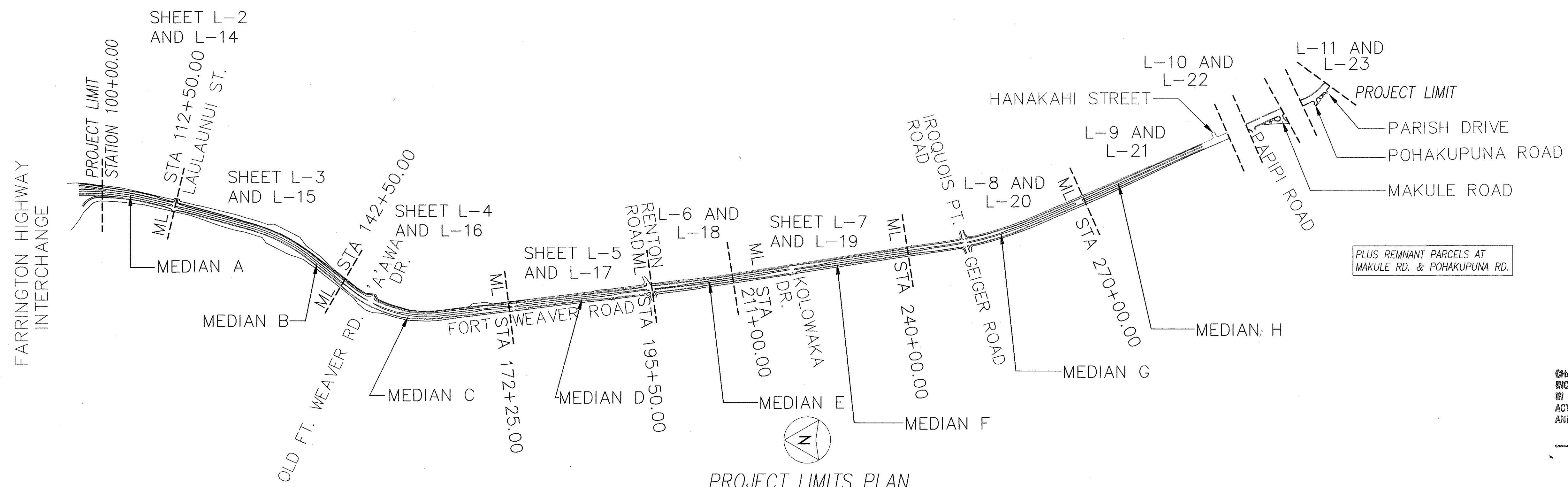
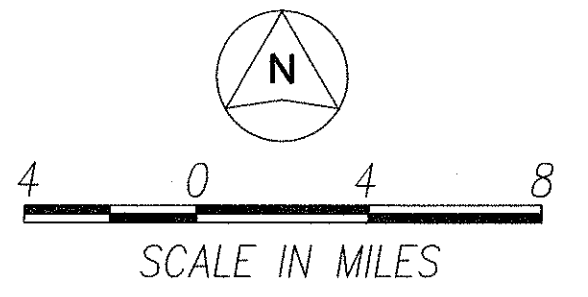
DISTRICT OF EWA
ISLAND OF OAHU

FED. ROAD DIST. NO.	STATE	FED. AID PROJ. NO.	FISCAL YEAR	SHEET NO.	TOTAL SHEETS
HAWAII	HAW.	STP-076-1(4)	1999	1	31

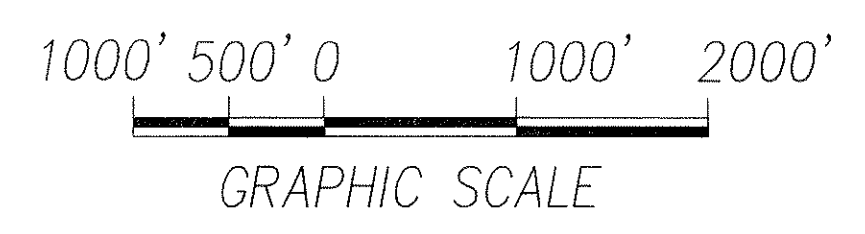


LOCATION OF PROJECT

FEDERAL AID PROJECTS PREVIOUSLY CONSTRUCTED OR UNDER CONSTRUCTION



PROJECT LIMITS PLAN
NET LENGTH OF PROJECT.....3.504 MILES



PLUS REMNANT PARCELS AT MAKULE RD. & POHAKUPUNA RD.

CHANGES MADE DURING CONSTRUCTION HAVE BEEN INCORPORATED ON THESE PLANS EXCEPT CHANGES IN THE ORIGINAL THEORETICAL QUANTITIES. FOR ACTUAL QUANTITIES, REFER TO PROJECT LEDGER AND/OR COMPUTATION BOOK.

DEPARTMENT OF TRANSPORTATION STATE OF HAWAII	
APPROVED:	9/4/98
<i>Kay Hayashida</i>	DATE
DIR. OF TRANSPORTATION	

ORIGINAL PLAN	DATE
DESIGNED BY	BY
NOTED BY	BY
CHECKED BY	BY
NO.	

BROWNLEE AND LEE
DESIGNED BY
EMILIO BARROGA, JR.
P.S. & E. BY
587-2123
AUG. 1998
DATE