

CONSTRUCTION PLANS FOR:

EWA BY GENTRY FORT WEAVER ROAD DRAINAGE

LOCATED AT:

HONOLULULI, EWA, OAHU, HAWAII

TAX MAP KEY: **09-01-10**

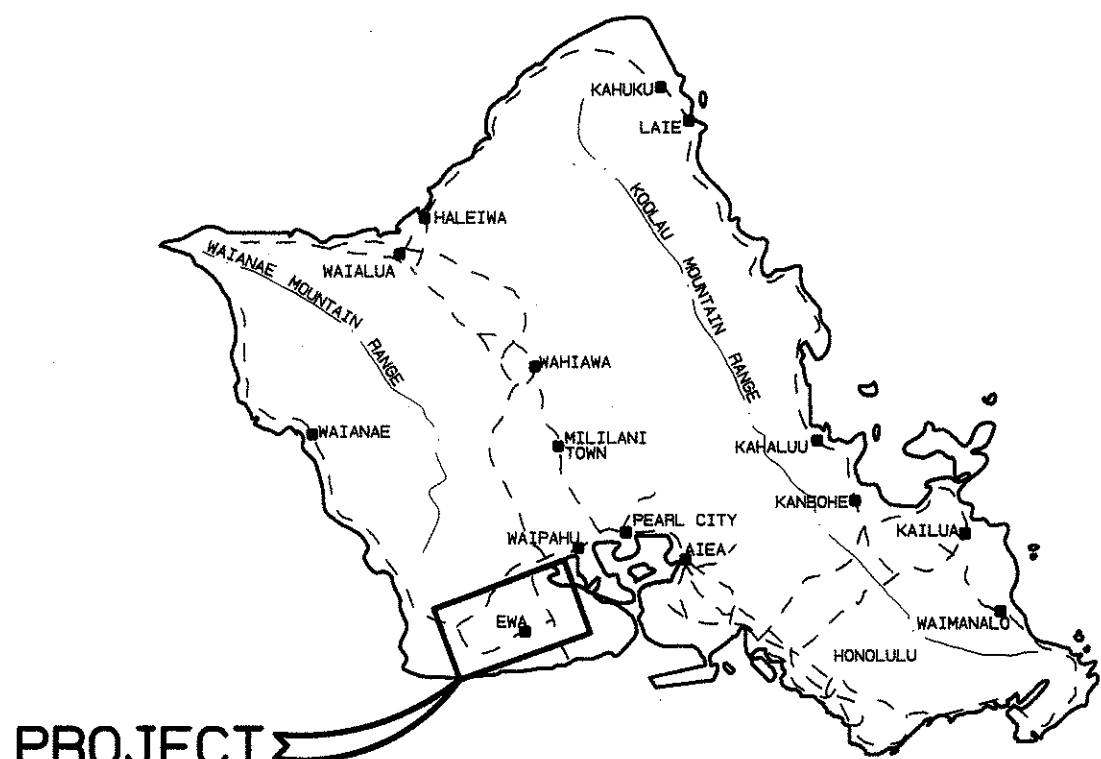
PROJECT NO. PMT - 76A - 02 - 98

PREPARED FOR:

**GENTRY DEVELOPMENT Co.
A HAWAII LIMITED PARTNERSHIP
P.O. BOX 295
HONOLULU, HAWAII 96809**

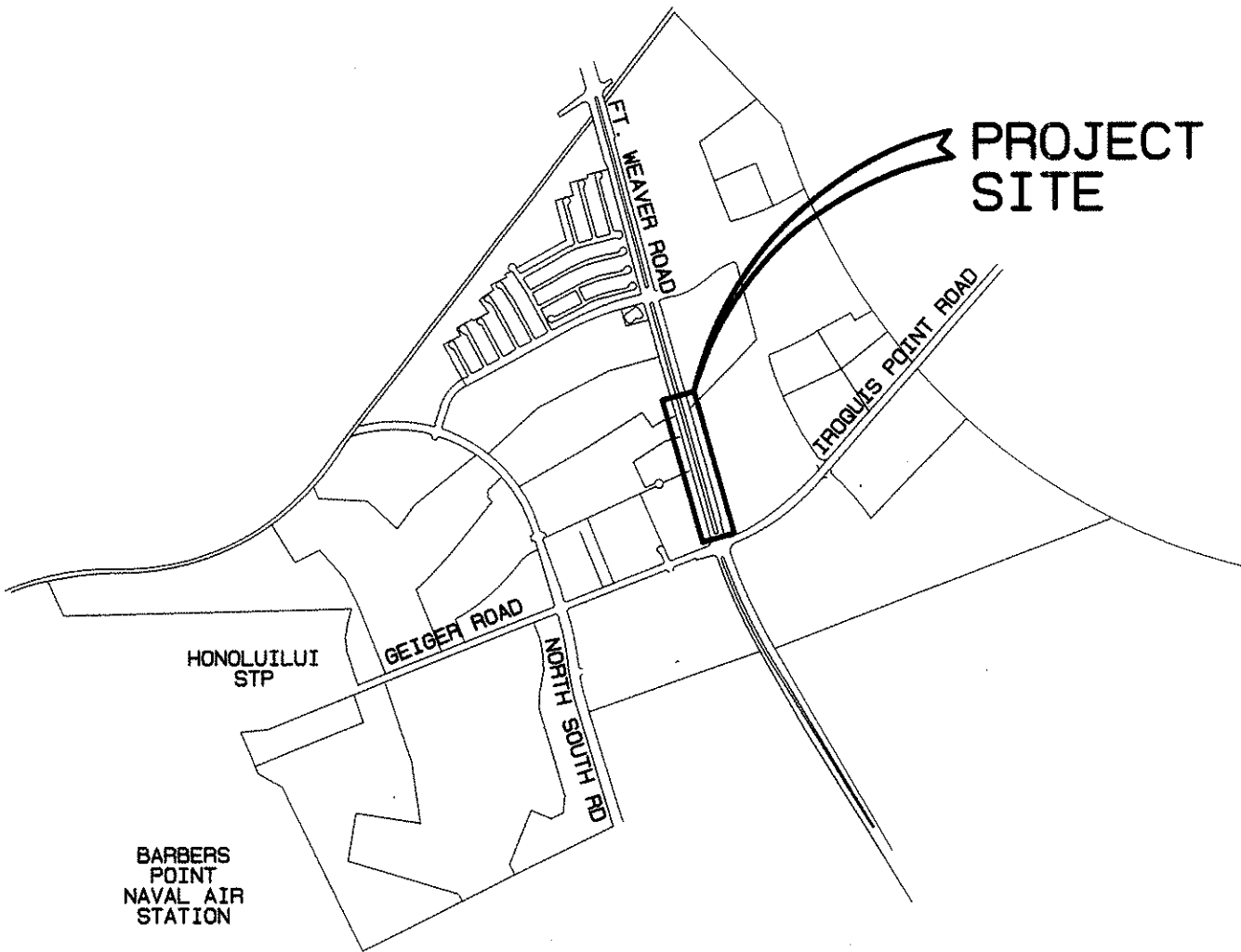
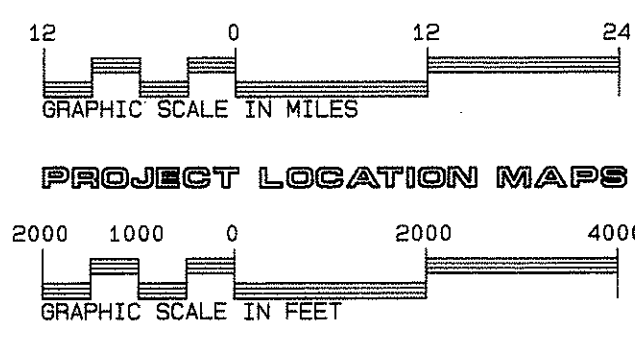
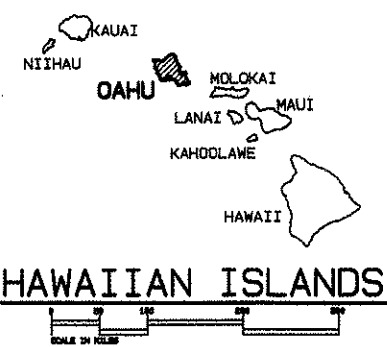

PREPARED BY:

BELT COLLINS
H A W A I I
ENGINEERING
PLANNING
LANDSCAPE ARCHITECTURE
ENVIRONMENTAL CONSULTING
680 ALA MOANA BOULEVARD, FIRST FLOOR
HONOLULU, HAWAII 96813
PHONE (808) 521-5361 • FAX (808) 538-7819



PROJECT
LOCATION

VICINITY MAP
ISLAND OF OAHU



LOCATION MAP

INDEX OF DRAWINGS:

SHEET No.	DESCRIPTION
C-1	TITLE SHEET
C-2	CONSTRUCTION NOTES, GENERAL SITE AND TRAFFIC SIGNING PLAN
C-3	PLAN 1 - STA 232+79 TO 241+00 AND PLAN 2 - STA 241+00 TO 247+20
C-4	DRAINAGE DETAILS
C-5	EROSION CONTROL PLAN

APPROVED BY:

[Signature] 10/4/95
DIRECTOR AND CHIEF ENGINEER, DEPARTMENT OF PUBLIC WORKS
CITY AND COUNTY OF HONOLULU

[Signature] 9/26/95
CHIEF, ENVIRONMENTAL MANAGEMENT DIVISION
DEPARTMENT OF HEALTH,
STATE OF HAWAII

[Signature] 02 Oct 95
ADMINISTRATOR, HIGHWAYS DIVISION, STATE DEPARTMENT OF TRANSPORTATION
[APPROVAL GRANTED FOR WORK WITHIN STATE RIGHT-OF-WAY ONLY.
ID NO. 0-94-20 LETTER OF APPROVAL NO. HIGHWAY-CM2.7619 DATED 10/2/95]

RECORD DRAWINGS
THESE RECORD DRAWINGS HAVE BEEN PREPARED BASED ON INFORMATION PROVIDED BY OTHERS. THE DESIGN PROFESSIONAL HAS NOT VERIFIED THE ACCURACY AND/OR COMPLETENESS OF THE INFORMATION AND SHALL NOT BE RESPONSIBLE FOR ANY ERRORS OR OMISSIONS WHICH MAY BE INCORPORATED HEREIN AS A RESULT.
DATE June 12, 1997 BY Edwin H. Mayasich
BELT COLLINS HAWAII LTD.

RECORD DRAWING TRACINGS
Certified By: Samuel J. Sullivan Date 6/14/97
Contractor
Kaikor Construction Co., Inc.
Submitted By: Edwin H. Mayasich Date 6/12/97
Engineer
Approved By: _____ Date _____