

| INDEX TO DRAWINGS | |
|-------------------|-------------------------------------|
| SHEET NO. | DESCRIPTION |
| 1 | TITLE SHEET |
| 2 - 4 | TYPICAL SECTIONS |
| 5 - 10 | PLAN & PROFILE |
| 11 | S.E. DIAGRAM |
| 12 - 18 | DETAIL PLAN OF ROADWAY |
| 19 - 29 | TYPICAL & STANDARD ROADWAY DETAILS |
| 30 - 37 | CONSTRUCTION PHASING & DETOUR PLANS |
| 38 - 59 | SIGNING & STRIPING PLANS & DETAILS |
| 60 - 65 | TRAFFIC SIGNAL PLANS & DETAILS |
| 66 - 73 | HIGHWAY LIGHTING PLANS & DETAILS |
| 74 - 90 | UTILITY PLANS & DETAILS |
| 91 - 93 | IRRIGATION PLANS & DETAILS |
| 94 - 97 | DRAINAGE PLANS & DETAILS |
| 98 - 121 | CROSS SECTIONS |

Plan Sht. Nos. ① ADD. 16 S-1 ② ADD. 29 S-1, ③ ADD. 60 S-1, ④ 68 S-1, ⑤ 68 S-2 are supplementary sheets to this project.

DELETED from this project:
Plan Sht. Nos. C.O. 80 S-1, C.O. 80 S-2, C.O. 80 S-3, C.O. 80 S-4, C.O. 80 S-5.
TOTAL SHEET COUNT after "AS BUILT" postings. 126 Sheets.

STATE OF HAWAII
DEPARTMENT OF TRANSPORTATION
HIGHWAYS DIVISION

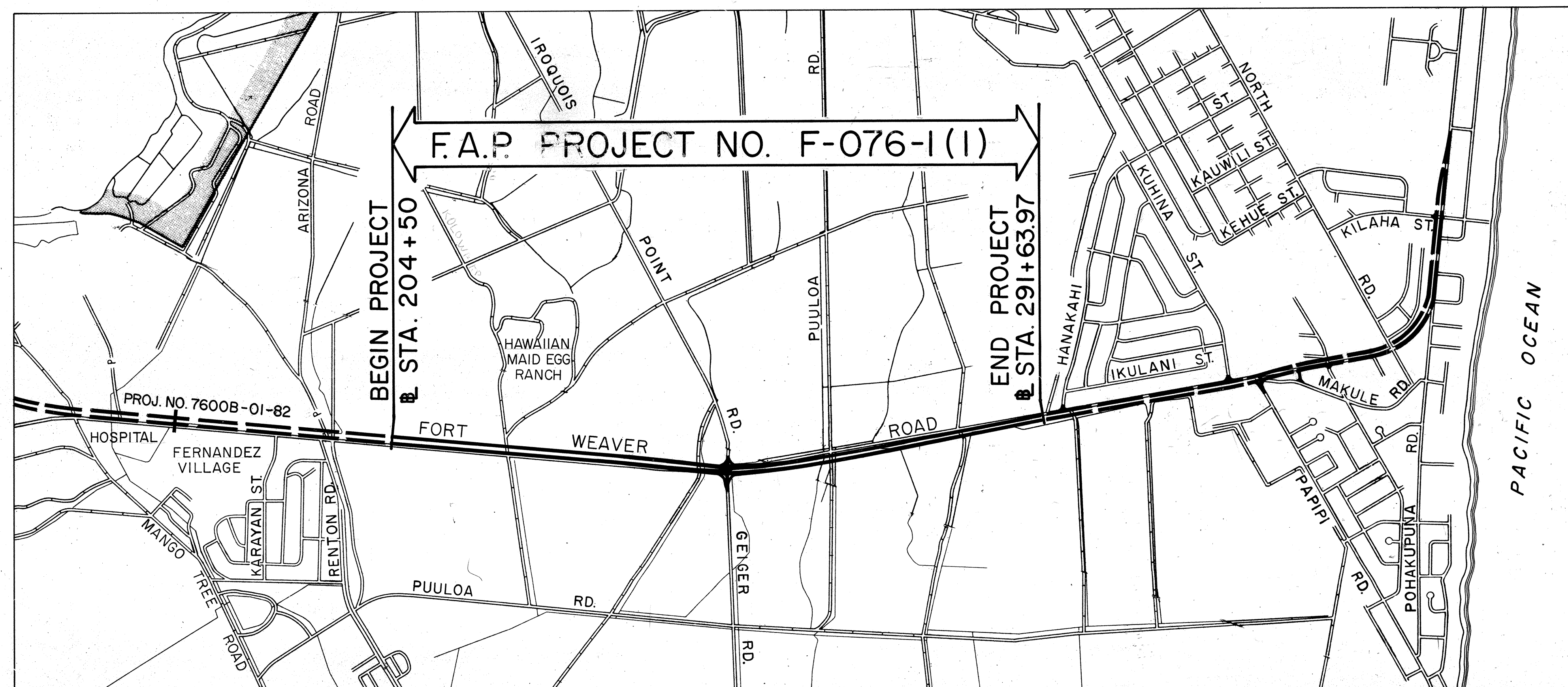
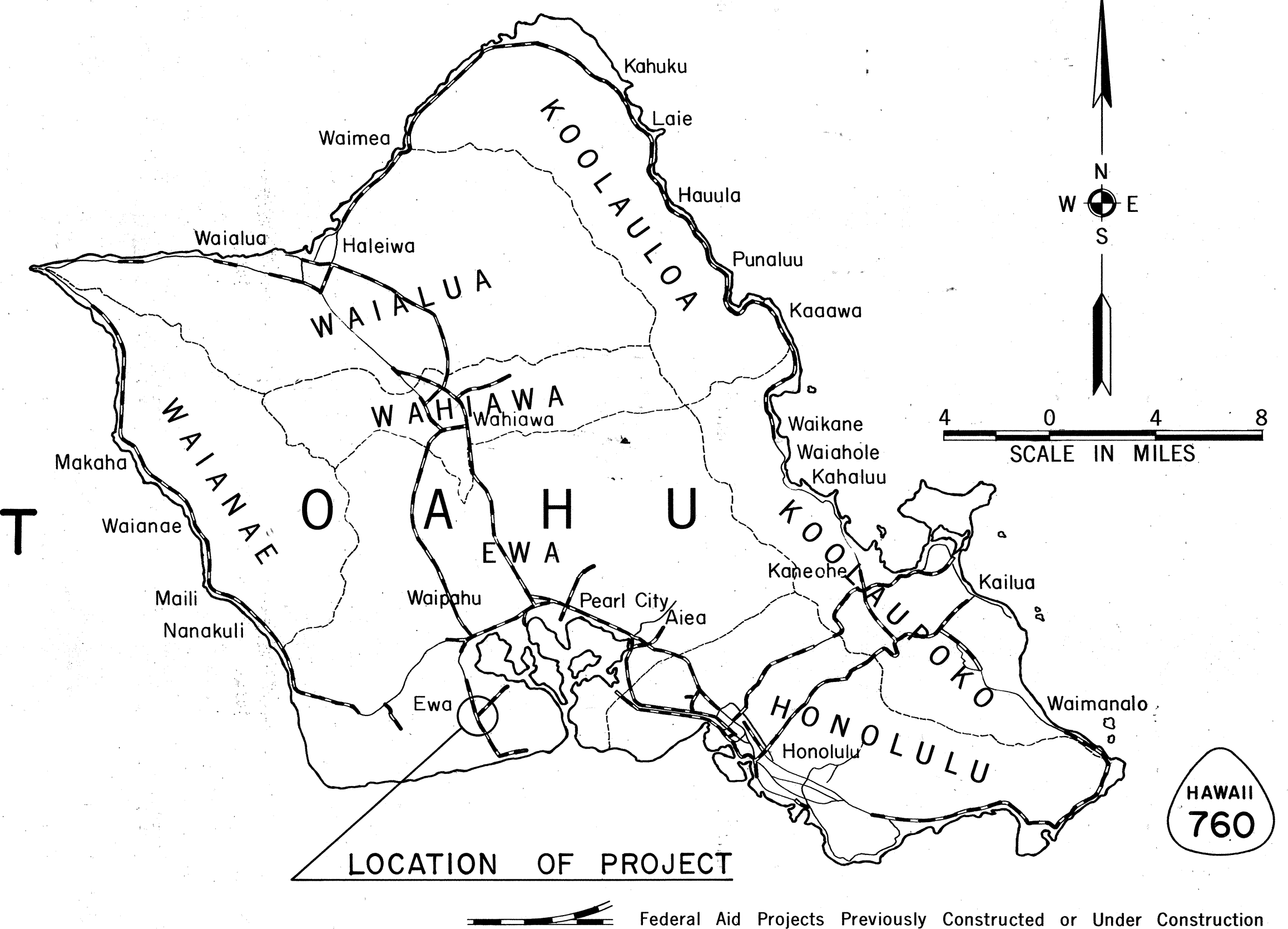
HONOLULU, HAWAII
"AS-BUILT"
PLANS FOR

CONSTRUCTION OF A PORTION OF

FORT WEAVER ROAD WIDENING AND REALIGNMENT
Vicinity of Renton Road towards Hanakahi Street


FEDERAL AID PRIMARY PROJECT NO. F-076-1(1)

DISTRICT OF EWA
ISLAND OF OAHU



LAYOUT OF PROJECT

GROSS LENGTH OF PROJECT 1.65 MI.
BRIDGES OVER 20' SPAN 0.00 MI.
NET LENGTH OF ROADWAY 1.65 MI.



DESIGN DESIGNATION

ADT (1985) 22,195
ADT (2005) 39,159
DHV 2,881
D 70.0 %
T 3.0 %
V 50 MPH
CONTROL OF ACCESS ... PARTIAL

CHANGES MADE DURING CONSTRUCTION HAVE BEEN INCORPORATED ON THESE PLANS EXCEPT CHANGES IN THE ORIGINAL THEORETICAL QUANTITIES. FOR ACTUAL QUANTITIES, REFER TO PROJECT LEDGER AND/OR COMPUTATION BOOK.

RESIDENT ENGINEER

Aug. 12, 1988
DATE

DEPARTMENT OF TRANSPORTATION
FEDERAL HIGHWAY ADMINISTRATION

APPROVED:

DIVISION ADMINISTRATOR

11/19/85
DATE

DEPARTMENT OF TRANSPORTATION
STATE OF HAWAII

APPROVED:

DIR. OF TRANSPORTATION

9-18-85
DATE