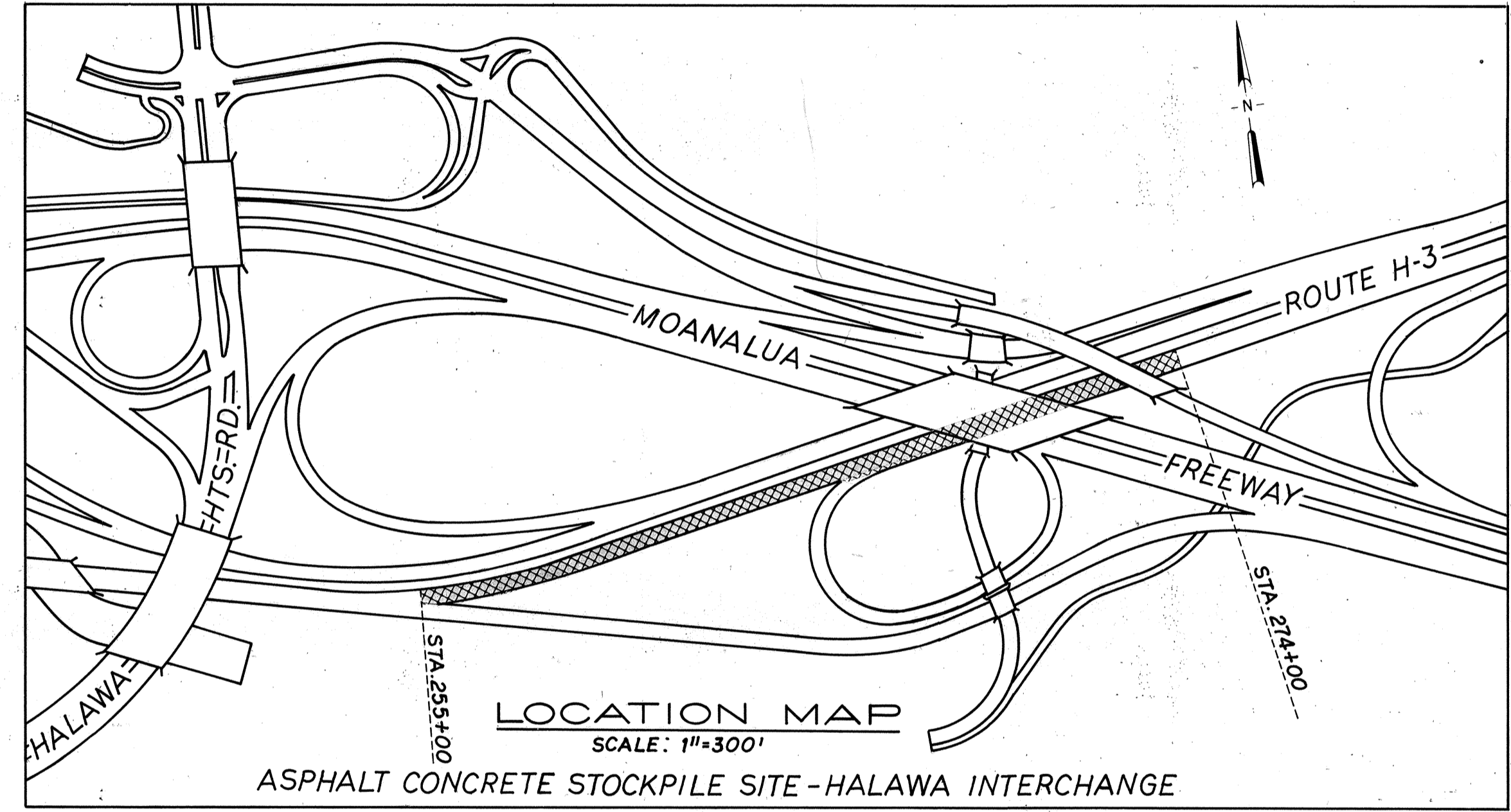
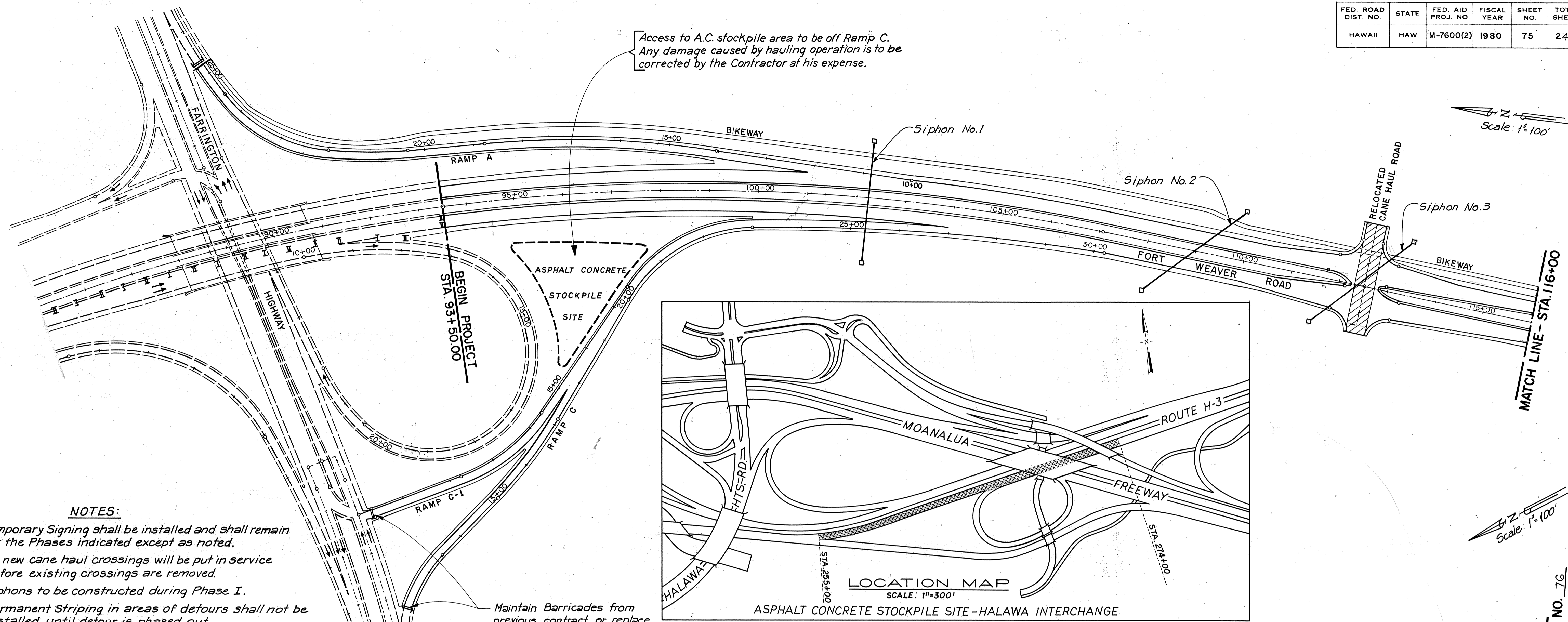


FED. ROAD DIST. NO.	STATE	FED. AID PROJ. NO.	FISCAL YEAR	SHEET NO.	TOTAL SHEETS
HAWAII	HAW.	M-7600(2)	1980	75	244


Access to A.C. stockpile area to be off Ramp C.  
Any damage caused by hauling operation is to be corrected by the Contractor at his expense.



**NOTES:**

1. Temporary Signing shall be installed and shall remain for the Phases indicated except as noted.
2. All new cane haul crossings will be put in service before existing crossings are removed.
3. Siphons to be constructed during Phase I.
4. Permanent Striping in areas of detours shall not be installed until detour is phased out.
5. Permanent Signing shall not be installed in detour areas.
6. Top 1" of A.C. Pavement on Roadways and adjacent shoulders in areas of detours shall not be placed until detour is phased out. See Construction Sequence Plans for limits. Prior to placing top 1" of A.C. Pavement the existing pavement shall be broomed off in accordance with Section 310 and Tack Coat applied in accordance with Section 407 of the Hawaii Standard Specifications.
7. Installation of guardrails, lighting, permanent and temporary signing, utilities and other appurtenant facilities shall be constructed with each phase. The highway lighting shall be in operation during the phase opened to traffic.

Maintain Barricades from previous contract or replace if damaged. (Typ. this sheet)



**LEGEND:**

- Type I Barricade
- Type III Barricade
- ▨ Permanent Construction during Phase
- ▩ Completed Permanent Construction
- ▧ Temporary Construction during Phase
- ▦ Completed Temporary Construction
- Traffic lanes to be Maintained Open during Phase
- ▲ 25' (Typ.) ReflectORIZED Tubular Cones
- Temporary Signs
- Solid Line as noted (Temporary)
- - - 4" Broken White Line 10' long with 30' Gap (Temporary)



THIS WORK WAS PREPARED BY ME OR UNDER MY SUPERVISION.

STATE OF HAWAII  
DEPARTMENT OF TRANSPORTATION  
HIGHWAYS DIVISION

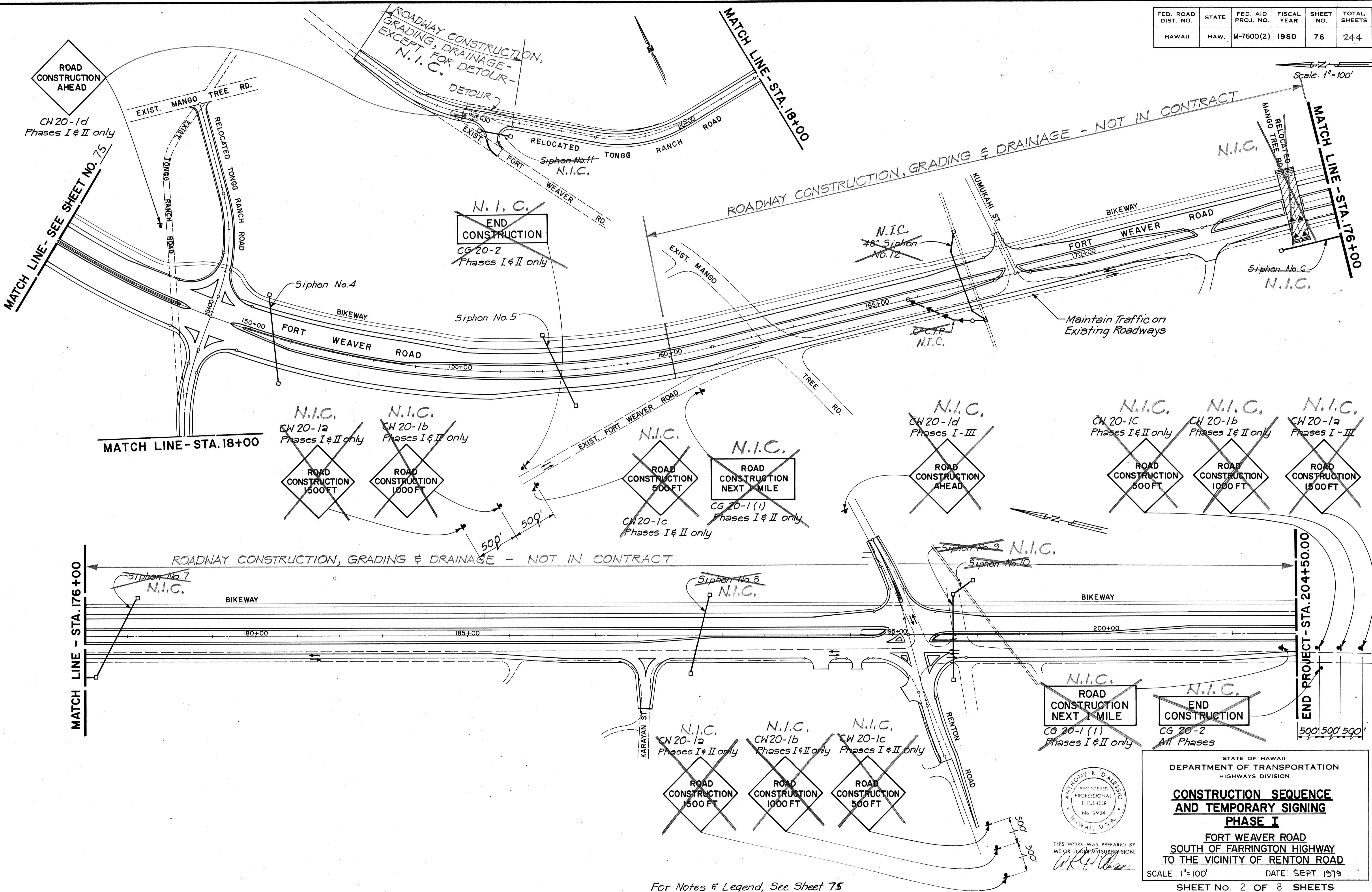
**CONSTRUCTION SEQUENCE AND TEMPORARY SIGNING**  
**PHASE I**  
FORT WEAVER ROAD  
SOUTH OF FARRINGTON HIGHWAY  
TO THE VICINITY OF RENTON ROAD  
SCALE: AS SHOWN DATE: SEPT 1979  
SHEET No. 1 OF 8 SHEETS

DATE	REVISION
6/6/80	Deleted Note No. 6, per Addendum No. 1.

DATE  
SURVEY PLOTTED BY  
DRAWN BY  
TRACED BY  
QUANTITIES BY  
NOTE BOOK  
CHECKED BY  
NO.

FED. ROAD DIST. NO.	STATE	FED. AID PROJ. NO.	FISCAL YEAR	SHEET NO.	TOTAL SHEETS
HAWAII	HAW.	M-7600(2)	1980	76	244

Scale: 1"=100'



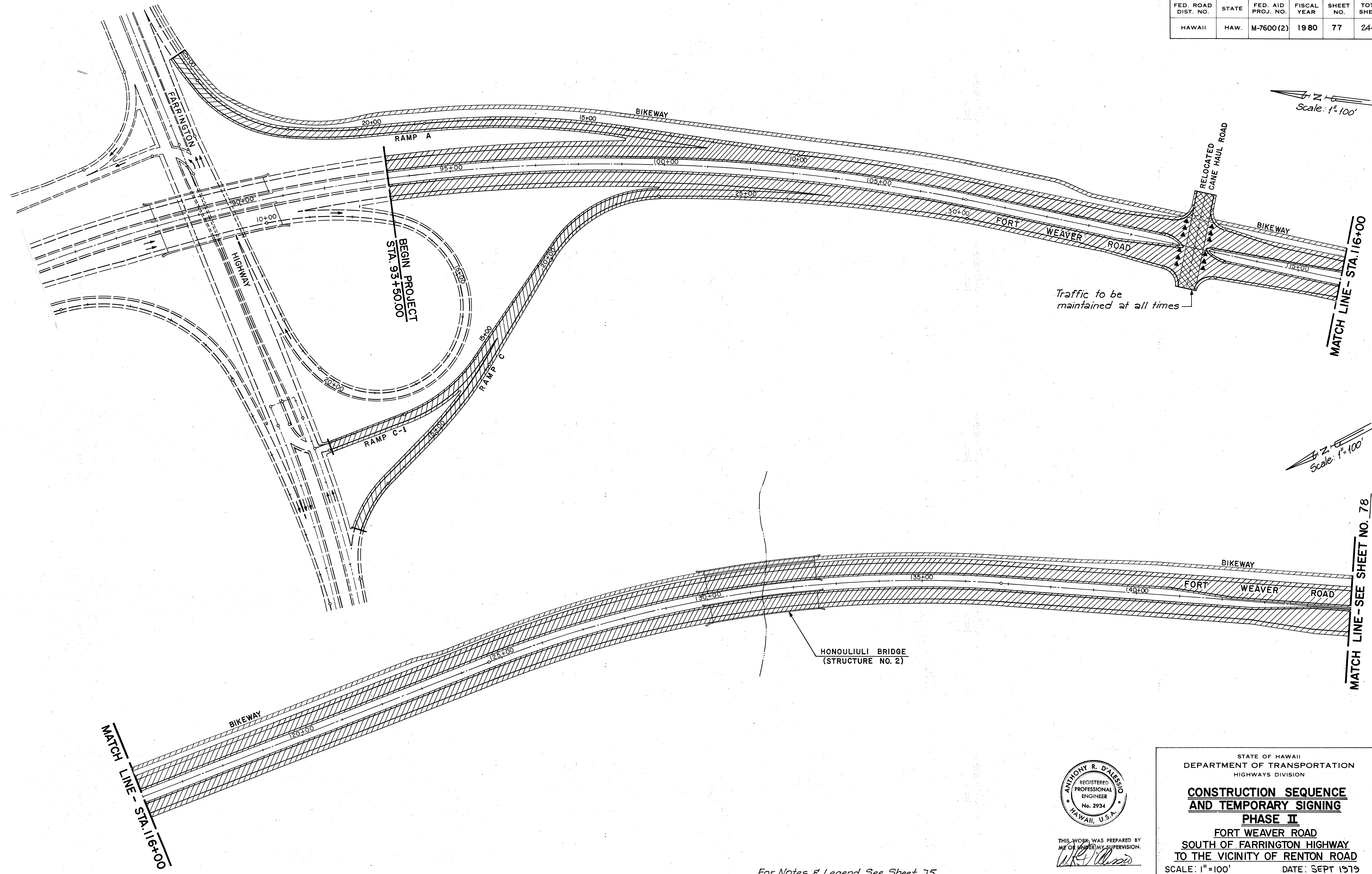
SURVEY PLOTTED BY \_\_\_\_\_ DATE \_\_\_\_\_  
 ORIGINAL PLAN \_\_\_\_\_  
 DESIGNED BY \_\_\_\_\_  
 NOTE BOOK \_\_\_\_\_  
 QUANTITIES BY \_\_\_\_\_  
 CHECKED BY \_\_\_\_\_  
 NO. \_\_\_\_\_

ANTHONY R. DALESIO  
 REGISTERED PROFESSIONAL ENGINEER  
 No. 2934  
 HAWAII, U.S.A.  
 THIS WORK WAS PREPARED BY ME OR UNDER MY SUPERVISION.  
*(Signature)*

STATE OF HAWAII  
 DEPARTMENT OF TRANSPORTATION  
 HIGHWAYS DIVISION  
**CONSTRUCTION SEQUENCE  
 AND TEMPORARY SIGNING  
 PHASE I**  
 FORT WEAVER ROAD  
 SOUTH OF FARRINGTON HIGHWAY  
 TO THE VICINITY OF REVINTON ROAD  
 SCALE: 1"=100' DATE: SEPT 1979  
 SHEET NO. 2 OF 8 SHEETS

For Notes & Legend, See Sheet 75

FED. ROAD DIST. NO.	STATE	FED. AID PROJ. NO.	FISCAL YEAR	SHEET NO.	TOTAL SHEETS
HAWAII	HAW.	M-7600 (2)	1980	77	244




SURVEY PLOTTED BY: \_\_\_\_\_ DATE: \_\_\_\_\_  
 ORIGINAL PLAN: \_\_\_\_\_  
 DRAWN BY: \_\_\_\_\_  
 TRACED BY: \_\_\_\_\_  
 DESIGNED BY: \_\_\_\_\_  
 CHECKED BY: \_\_\_\_\_  
 NOTE BOOK: \_\_\_\_\_  
 No. \_\_\_\_\_

MATCH LINE - STA. 116+00

MATCH LINE - SEE SHEET NO. 78

For Notes & Legend, See Sheet 75

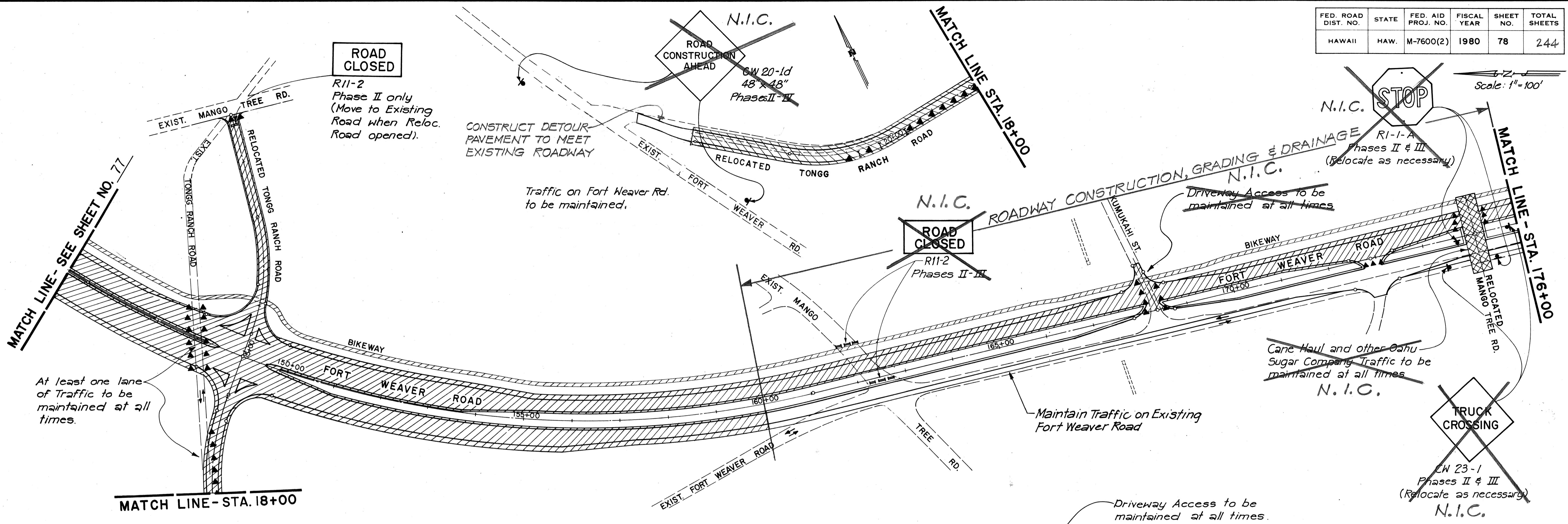


THIS WORK WAS PREPARED BY  
 ME OR UNDER MY SUPERVISION.  
*(Signature)*

STATE OF HAWAII  
 DEPARTMENT OF TRANSPORTATION  
 HIGHWAYS DIVISION  
**CONSTRUCTION SEQUENCE  
 AND TEMPORARY SIGNING**  
**PHASE II**  
 FORT WEAVER ROAD  
 SOUTH OF FARRINGTON HIGHWAY  
 TO THE VICINITY OF RENTON ROAD  
 SCALE: 1"=100' DATE: SEPT 1979

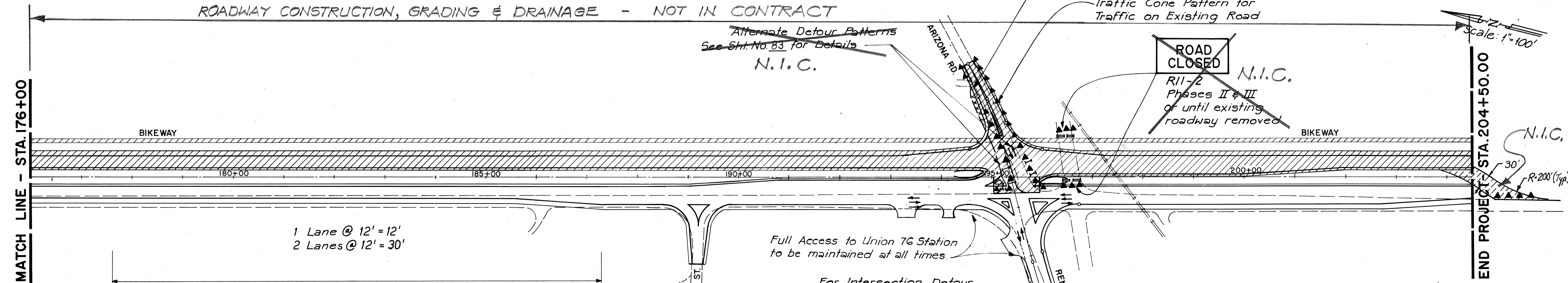
FED. ROAD DIST. NO.	STATE	FED. AID PROJ. NO.	FISCAL YEAR	SHEET NO.	TOTAL SHEETS
HAWAII	HAW.	M-7600(2)	1980	78	244

Scale: 1"=100'



ROADWAY CONSTRUCTION, GRADING & DRAINAGE - NOT IN CONTRACT

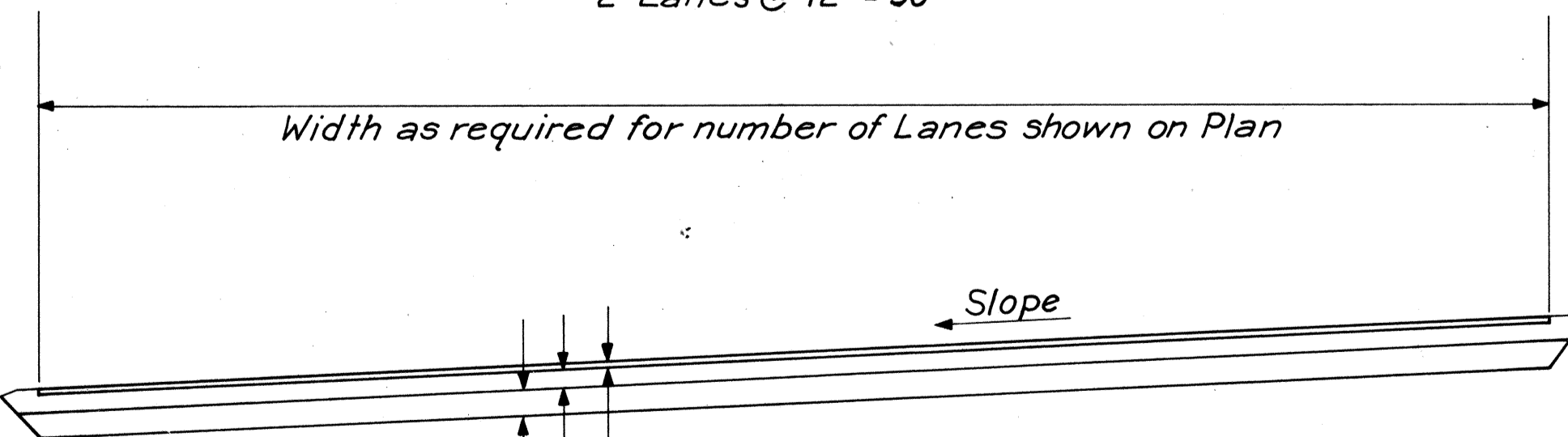
Alternate Detour Patterns See Sht. No. 83 for Details N.I.C.



1 Lane @ 12' = 12'  
2 Lanes @ 12' = 30'

Width as required for number of Lanes shown on Plan


Fill with suitable Excavated Material



TEMPORARY PAVEMENT CROSS SECTION  
N.T.S.

For Notes & Legend See Sheet 75

SURVEY PLOTTED BY	DATE
DESIGNED BY	
NOTE BOOK	
QUANTITIES BY	
CHECKED BY	
NO.	



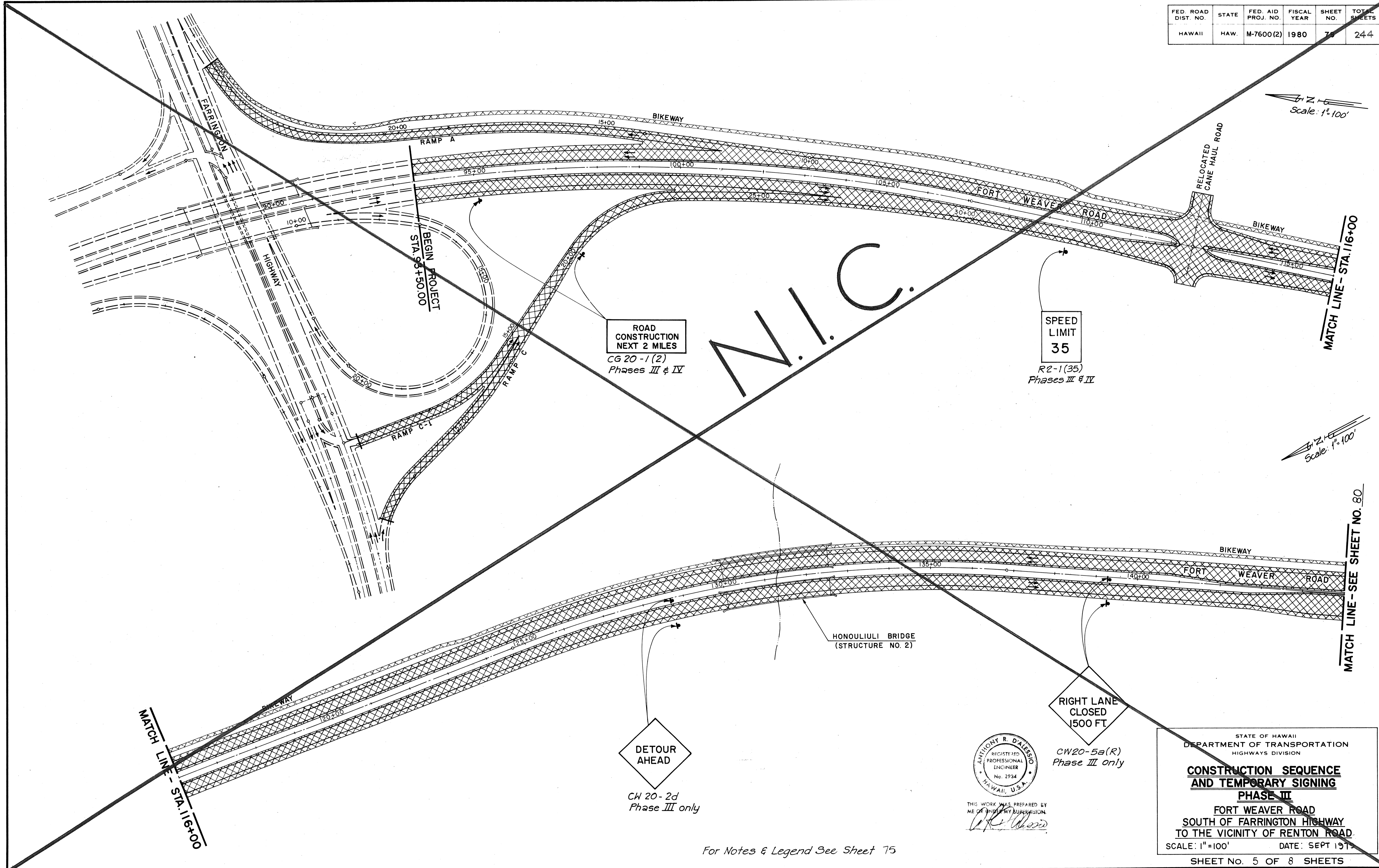
THIS WORK WAS PREPARED BY ME OR UNDER MY SUPERVISION.

STATE OF HAWAII  
DEPARTMENT OF TRANSPORTATION  
HIGHWAYS DIVISION

**CONSTRUCTION SEQUENCE AND TEMPORARY SIGNING**  
**PHASE II**  
FORT WEAVER ROAD  
SOUTH OF FARRINGTON HIGHWAY  
TO THE VICINITY OF RENTON ROAD

SCALE: 1"=100' DATE: SEPT 1979  
SHEET NO. 4 OF 8 SHEETS

FED. ROAD DIST. NO.	STATE	FED. AID PROJ. NO.	FISCAL YEAR	SHEET NO.	TOTAL SHEETS
HAWAII	HAW.	M-7600(2)	1980	75	244




ROAD CONSTRUCTION NEXT 2 MILES  
CG 20-1(2)  
Phases III & IV

SPEED LIMIT 35  
R2-1(35)  
Phases III & IV

DETOUR AHEAD  
CW 20-2d  
Phase III only

RIGHT LANE CLOSED 1500 FT.  
CW20-5a(R)  
Phase III only



THIS WORK WAS PREPARED BY ME OR UNDER MY SUPERVISION.  
*[Signature]*

STATE OF HAWAII  
DEPARTMENT OF TRANSPORTATION  
HIGHWAYS DIVISION  
**CONSTRUCTION SEQUENCE AND TEMPORARY SIGNING**  
**PHASE III**  
FORT WEAVER ROAD  
SOUTH OF FARRINGTON HIGHWAY  
TO THE VICINITY OF RENTON ROAD  
SCALE: 1"=100' DATE: SEPT 1979

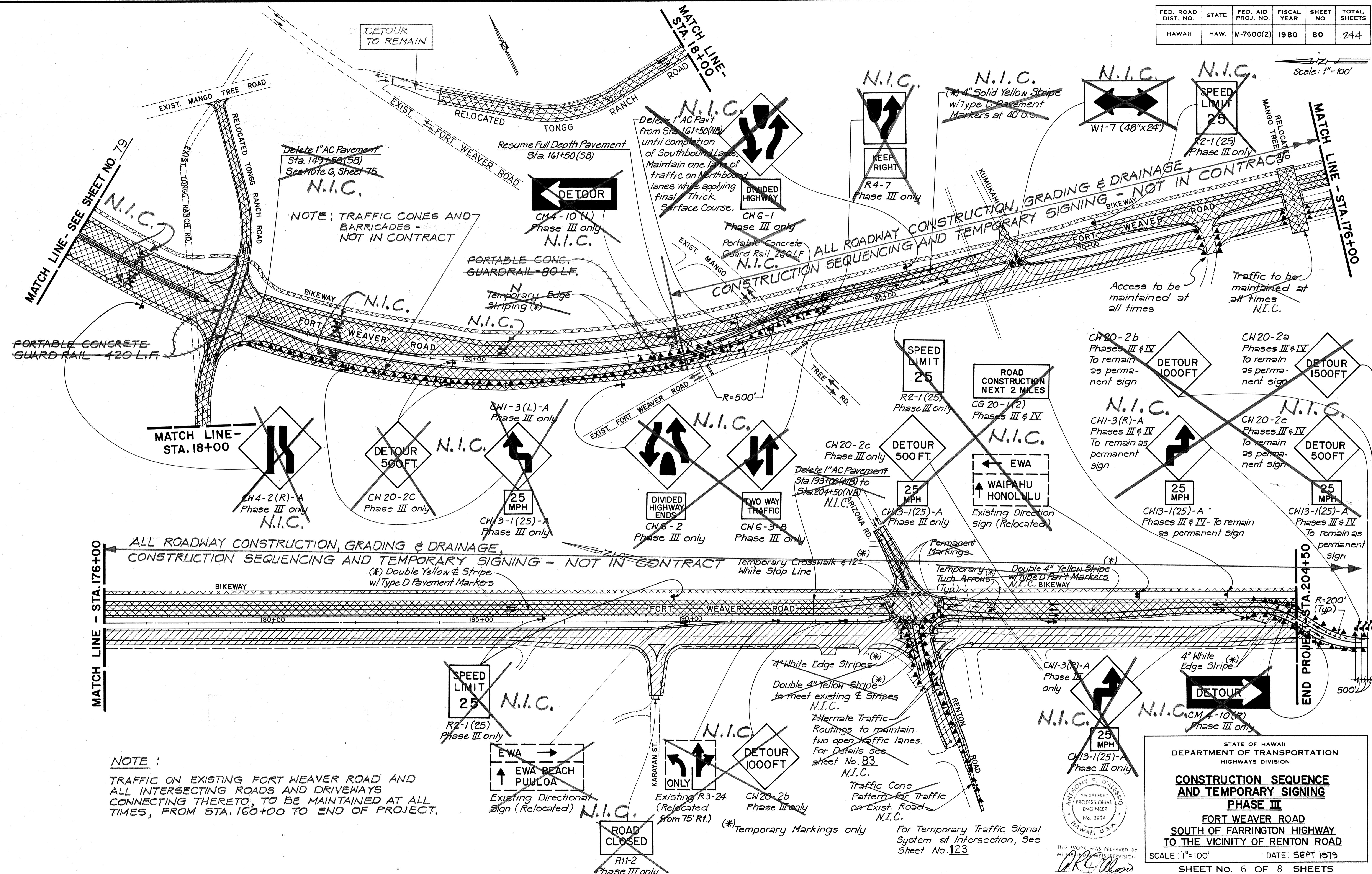
SHEET No. 5 OF 8 SHEETS

For Notes & Legend See Sheet 75

DATE  
SURVEY PLOTTED BY  
DRAWN BY  
DESIGNED BY  
NOTE BOOK  
QUANTITIES BY  
CHECKED BY  
NO.

FED. ROAD DIST. NO.	STATE	FED. AID PROJ. NO.	FISCAL YEAR	SHEET NO.	TOTAL SHEETS
HAWAII	HAW.	M-7600(2)	1980	80	244

Scale: 1"=100'



**NOTE :**  
 TRAFFIC ON EXISTING FORT WEAVER ROAD AND ALL INTERSECTING ROADS AND DRIVEWAYS CONNECTING THERETO, TO BE MAINTAINED AT ALL TIMES, FROM STA. 160+00 TO END OF PROJECT.

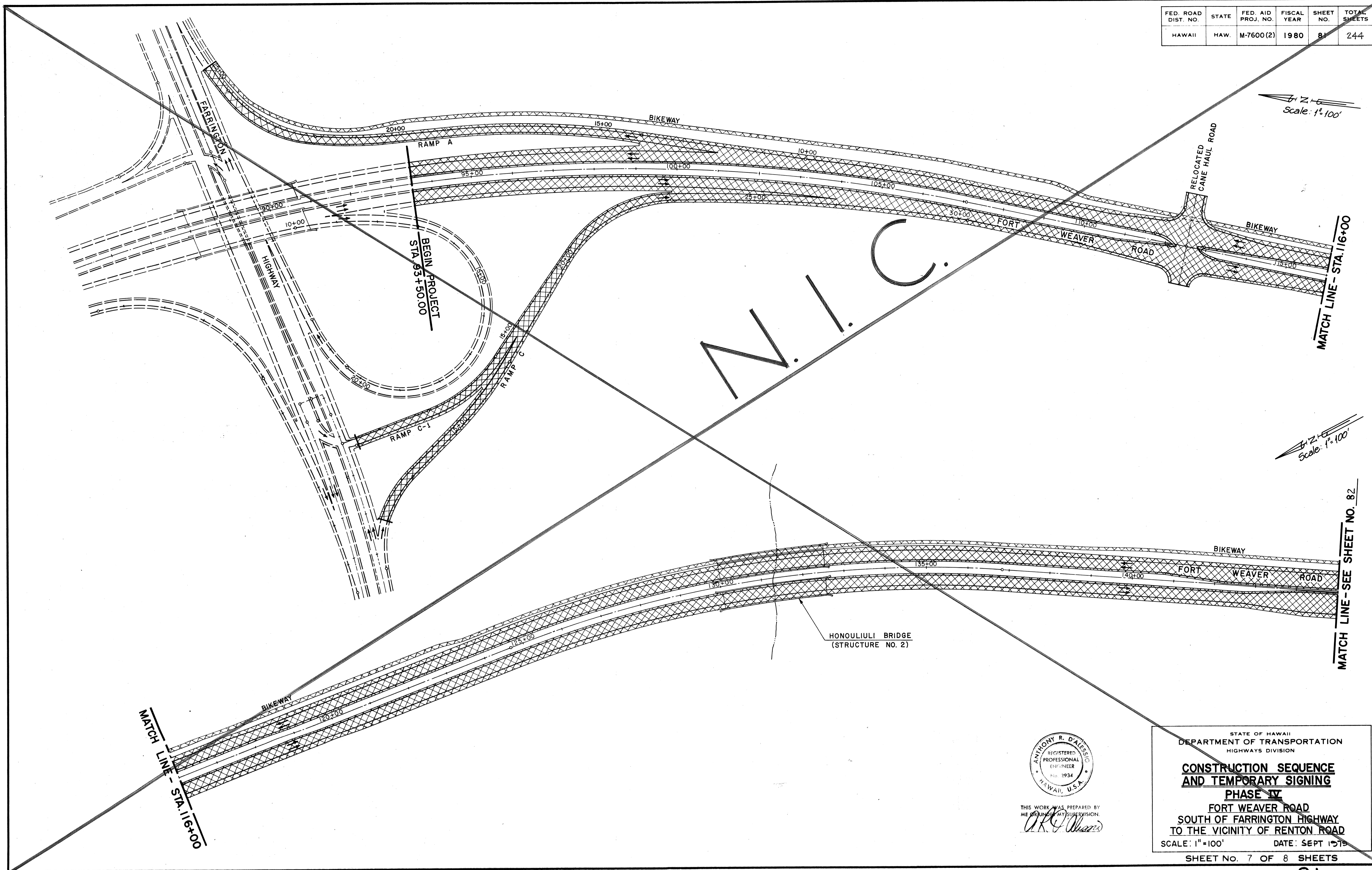
STATE OF HAWAII  
 DEPARTMENT OF TRANSPORTATION  
 HIGHWAYS DIVISION

**CONSTRUCTION SEQUENCE AND TEMPORARY SIGNING**  
**PHASE III**  
 FORT WEAVER ROAD  
 SOUTH OF FARRINGTON HIGHWAY  
 TO THE VICINITY OF RENTON ROAD


SCALE: 1"=100'      DATE: SEPT 1979  
 SHEET NO. 6 OF 8 SHEETS

DATE \_\_\_\_\_  
 SURVEY PLOTTED BY \_\_\_\_\_  
 DRAWN BY \_\_\_\_\_  
 DESIGNED BY \_\_\_\_\_  
 CHECKED BY \_\_\_\_\_  
 NO. \_\_\_\_\_

FED. ROAD DIST. NO.	STATE	FED. AID PROJ. NO.	FISCAL YEAR	SHEET NO.	TOTAL SHEETS
HAWAII	HAW.	M-7600(2)	1980	81	244



DATE \_\_\_\_\_  
 SURVEY PLOTTED BY \_\_\_\_\_  
 DRAWN BY \_\_\_\_\_  
 DESIGNED BY \_\_\_\_\_  
 QUANTITIES BY \_\_\_\_\_  
 CHECKED BY \_\_\_\_\_  
 ORIGINAL PLAN \_\_\_\_\_  
 NOTE BOOK \_\_\_\_\_  
 No. \_\_\_\_\_

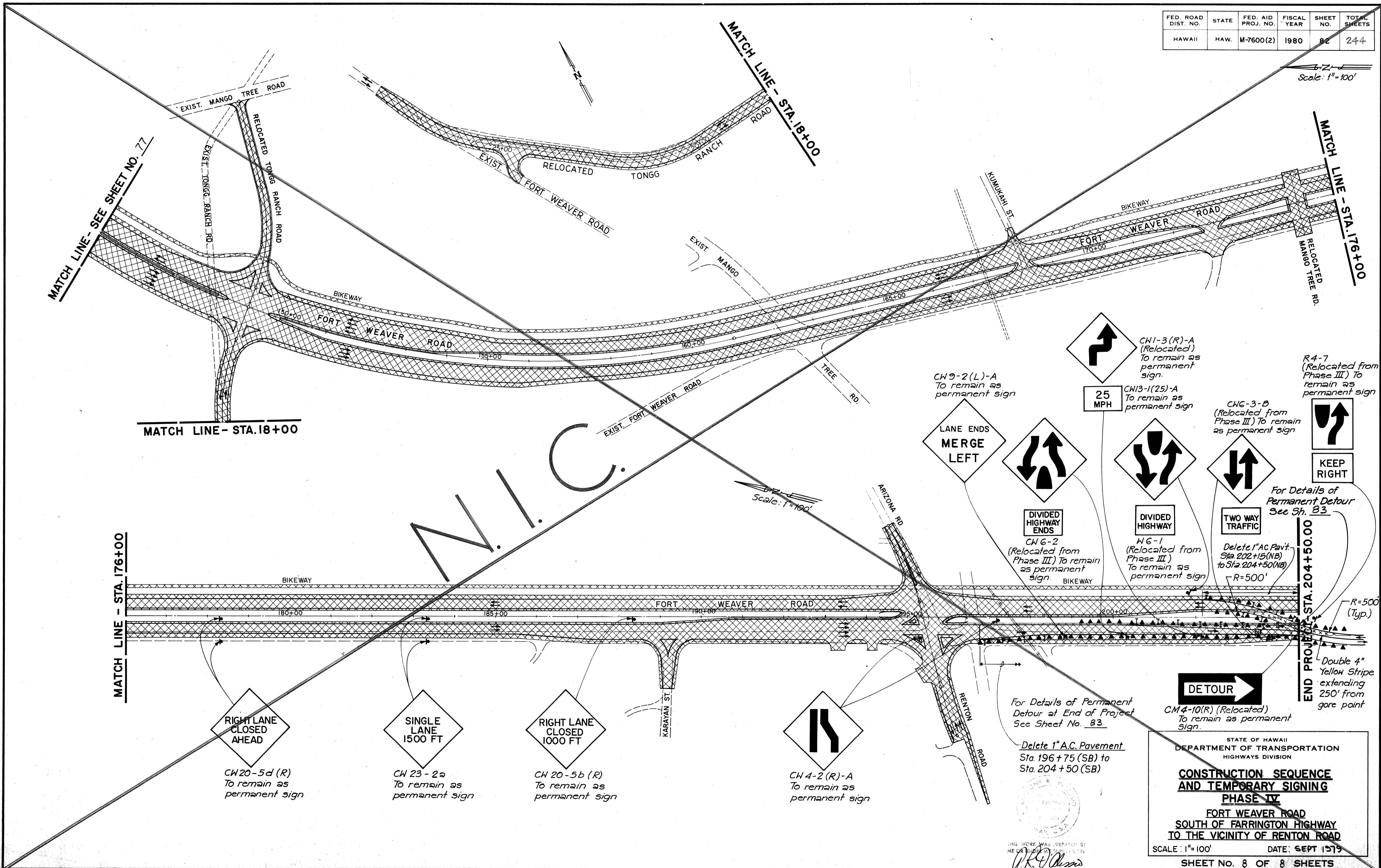


THIS WORK WAS PREPARED BY  
 ME OR UNDER MY SUPERVISION.  
*Anthony R. D'Allesio*

STATE OF HAWAII  
 DEPARTMENT OF TRANSPORTATION  
 HIGHWAYS DIVISION  
**CONSTRUCTION SEQUENCE  
 AND TEMPORARY SIGNING**  
**PHASE IV**  
 FORT WEAVER ROAD  
 SOUTH OF FARRINGTON HIGHWAY  
 TO THE VICINITY OF RENTON ROAD  
 SCALE: 1"=100' DATE: SEPT 1979  
 SHEET No. 7 OF 8 SHEETS

FED. ROAD DIST. NO.	STATE	FED. AID PROJ. NO.	FISCAL YEAR	SHEET NO.	TOTAL SHEETS
HAWAII	HAW.	M-7600(2)	1980	82	244

Scale: 1"=100'



DATE: \_\_\_\_\_  
 SURVEY PLOTTED BY: \_\_\_\_\_  
 DRAWN BY: \_\_\_\_\_  
 TRACED BY: \_\_\_\_\_  
 NOTE BOOK NO. \_\_\_\_\_  
 QUANTITIES CHECKED BY: \_\_\_\_\_

**RIGHT LANE CLOSED AHEAD**

CW20-5d(R)  
To remain as permanent sign

**SINGLE LANE 1500 FT**

CW23-2a  
To remain as permanent sign

**RIGHT LANE CLOSED 1000 FT**

CW20-5b(R)  
To remain as permanent sign

**LANE ENDS MERGE LEFT**

CW4-2(R)-A  
To remain as permanent sign

**LANE ENDS MERGE LEFT**

CW9-2(L)-A  
To remain as permanent sign

**DIVIDED HIGHWAY ENDS**

CW6-2  
(Relocated from Phase III) To remain as permanent sign

**DIVIDED HIGHWAY**

WG-1  
(Relocated from Phase III) To remain as permanent sign

**TWO WAY TRAFFIC**

Delete 1" AC Pavt. Sta. 202+15(NB) to Sta. 204+50(NB) R=500'

**25 MPH**

CW13-1(25)-A  
To remain as permanent sign

**DETOUR**

CM4-10(R) (Relocated)  
To remain as permanent sign.

For Details of Permanent Detour at End of Project See Sheet No. 83

Delete 1" A.C. Pavement Sta. 196+75 (SB) to Sta. 204+50 (SB)

STATE OF HAWAII  
 DEPARTMENT OF TRANSPORTATION  
 HIGHWAYS DIVISION  
**CONSTRUCTION SEQUENCE AND TEMPORARY SIGNING**  
**PHASE IV**  
 FORT WEAVER ROAD  
 SOUTH OF FARRINGTON HIGHWAY TO THE VICINITY OF RENTON ROAD  
 SCALE: 1"=100' DATE: SEPT 1979  
 SHEET No. 8 OF 8 SHEETS