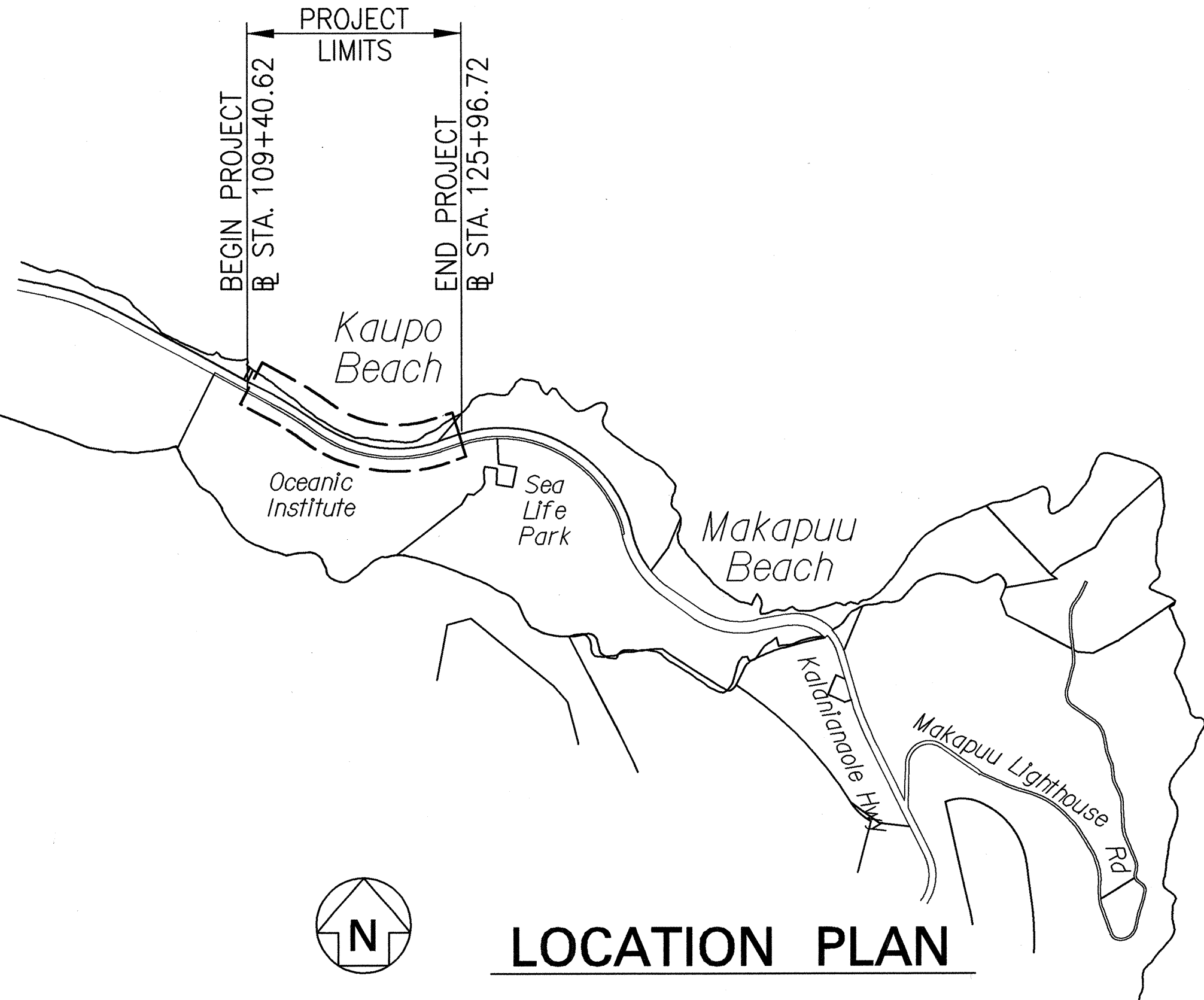
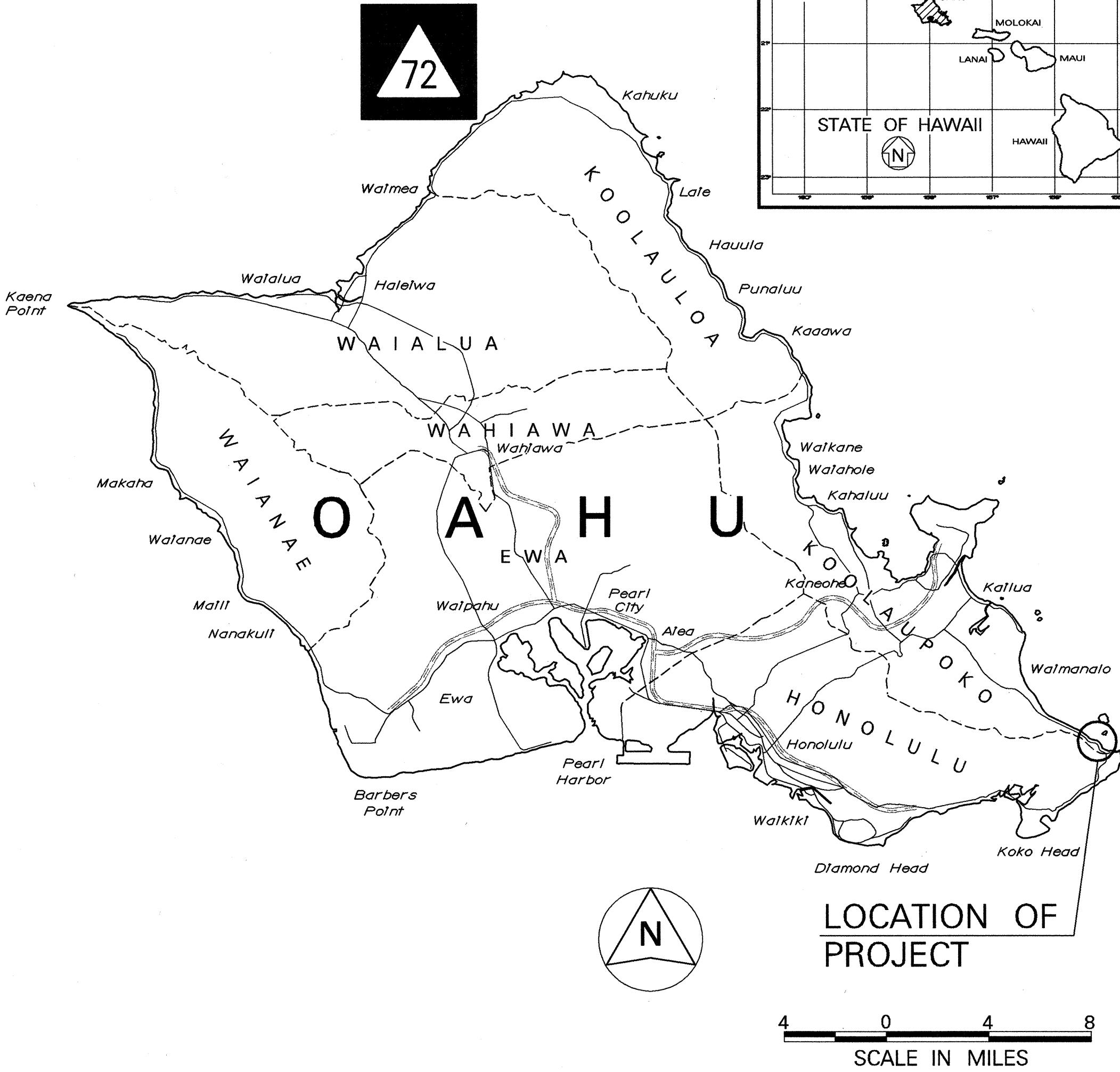
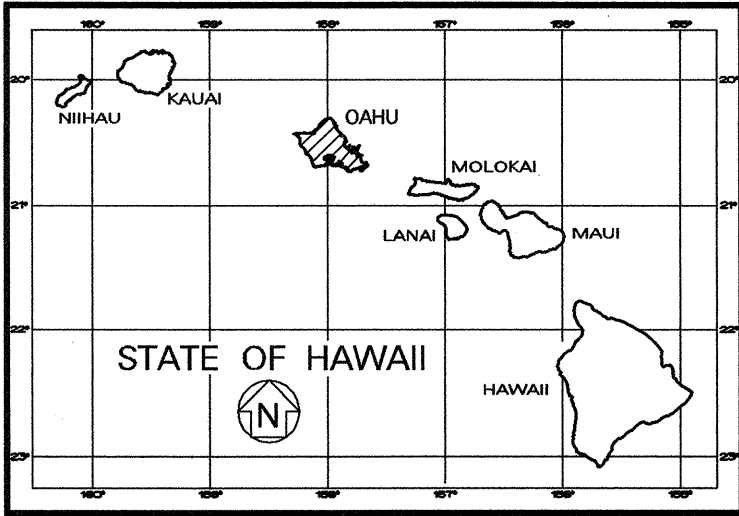


INDEX TO DRAWINGS	
SHEET NO.	DESCRIPTION
1	TITLE SHEET
2	STANDARD PLANS SUMMARY
3-4	GENERAL NOTES & LEGEND
5	UTILITY NOTES
6	GENERAL PLAN
7	TYPICAL SECTIONS
8-9	SITE PREPARATION/DEMOLITION PLAN
10-11	ROADWAY PLAN
12-13	FINISH PAVEMENT ELEVATIONS PLAN
14	STRIPING & SIGNING PLAN
15-17	CONSTRUCTION PHASING AND TRAFFIC CONTROL PLAN
18	LOW SPEED UNDIVIDED HIGHWAY WORK ZONE SIGNING PLAN
19	GUARDRAIL DETAILS
20	FLEAT-350 FLARED ENERGY ABSORBING TERMINAL
21-22	PORTABLE CONCRETE BARRIER

STATE OF HAWAII
DEPARTMENT OF TRANSPORTATION
HIGHWAYS DIVISION
HONOLULU, HAWAII
PLANS FOR
KALANIANA'OLE HIGHWAY
REALIGNMENT
M.P. 7.20 to M.P. 7.72

PROJECT NO. 72B-01-99
DISTRICTS OF KOOLAUPOKO AND HONOLULU
ISLAND OF OAHU

FED. ROAD DIST. NO.	STATE	PROJ. NO.	FISCAL YEAR	SHEET NO.	TOTAL SHEETS
HAWAII	HAW.	72B-01-99	2004	1	22



FEDERAL AID INTERSTATE PROJECTS PREVIOUSLY
CONSTRUCTED OR UNDER CONSTRUCTION

MILE POST 7.20 to MILE POST 7.72

DESIGN SPEED = 45 MPH

DEPARTMENT OF TRANSPORTATION
STATE OF HAWAII
APPROVED:
Martin Okabe 5/17/04
for DIR. OF TRANSPORTATION DATE

GROSS LENGTH OF PROJECT.....0.31 MILES
NET LENGTH OF PROJECT.....0.31 MILES