

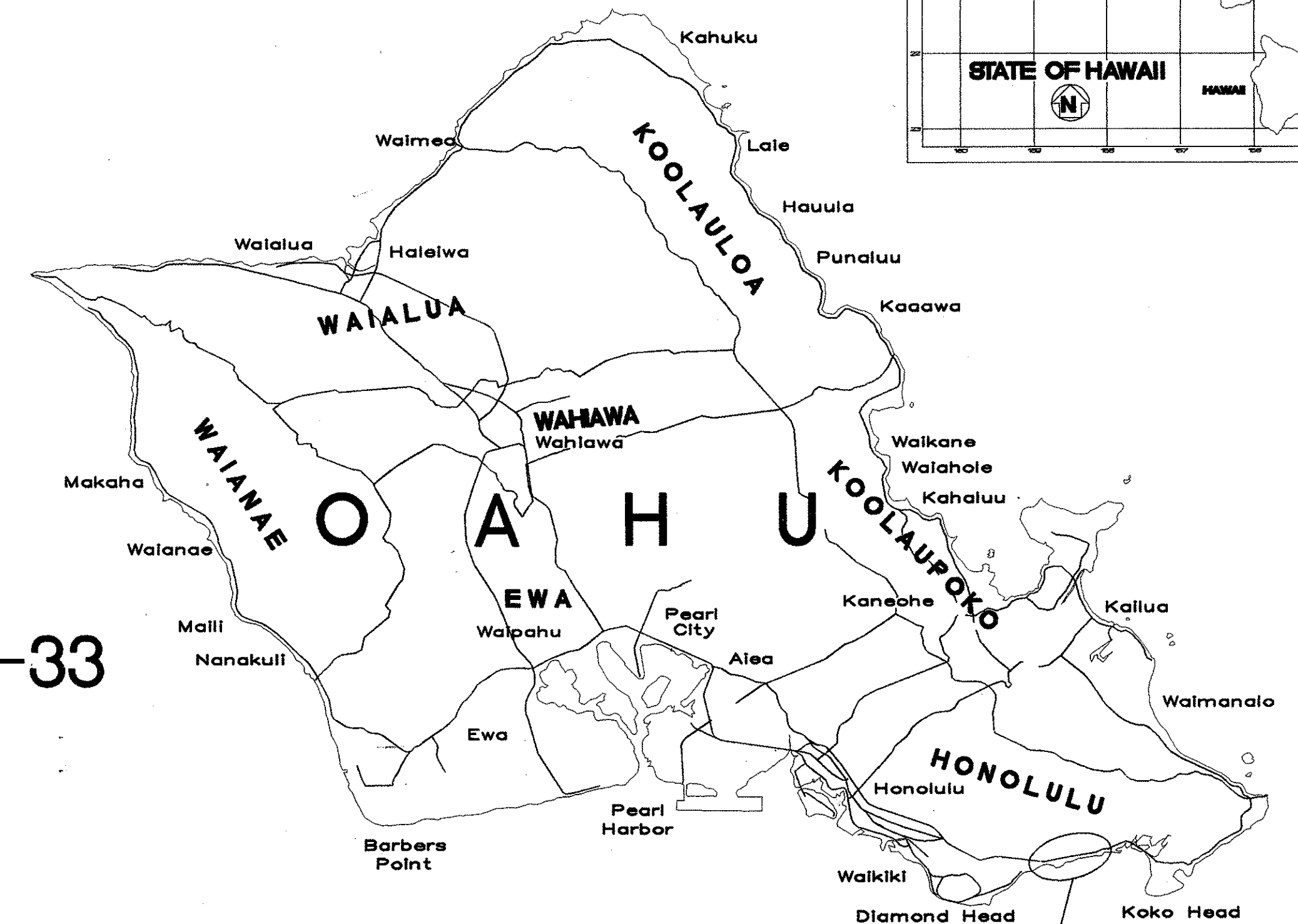
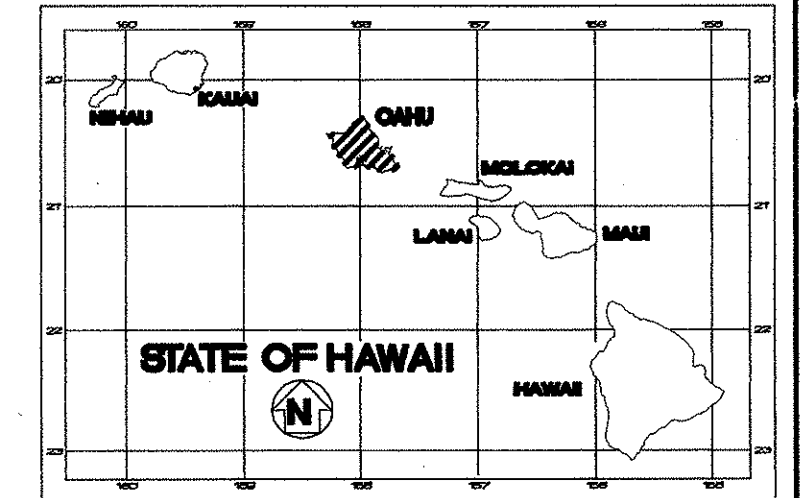

INDEX TO DRAWINGS	
SHEET NO.	DESCRIPTION
75	TITLE SHEET
76	GENERAL NOTES
77	WATER NOTES, ABBREVIATIONS, & LEGEND
78	WATER PLAN AND PROFILE
79	WATER PLAN AND PROFILE
80	WATER PLAN AND PROFILE
81	WATER PLAN AND PROFILE
82	WATER PLAN AND PROFILE
83	WATER PROFILES
84	WATER PROFILES
85	SCHEMATICS AND DETAIL
86	MISCELLANEOUS DETAILS

STATE OF HAWAII  
DEPARTMENT OF TRANSPORTATION  
HIGHWAYS DIVISION  
HONOLULU, HAWAII

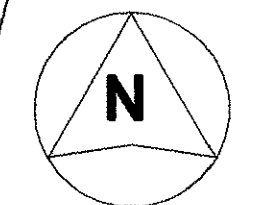
PLANS FOR  
KALANIANA'OLE HIGHWAY  
8-INCH WATER MAIN  
AINAKOA AVENUE TO LAUKAHI STREET  
TMK: 3-5-19, 42, 44, 47, & 49  
BOARD OF WATER SUPPLY JOB NO. 99-33  
CITY AND COUNTY OF HONOLULU

DISTRICT OF HONOLULU  
ISLAND OF OAHU

FED. ROAD DIST. NO.	STATE	FED. AID JOB NO.	FISCAL YEAR	SHEET NO.	TOTAL SHEETS
HAWAII	HAW.	99-33	2000	75	89



LOCATION OF PROJECT



SCALE IN MILES  
0 4 8

MILE POST 18.46 TO MILE POST 17.97

APPROVED:

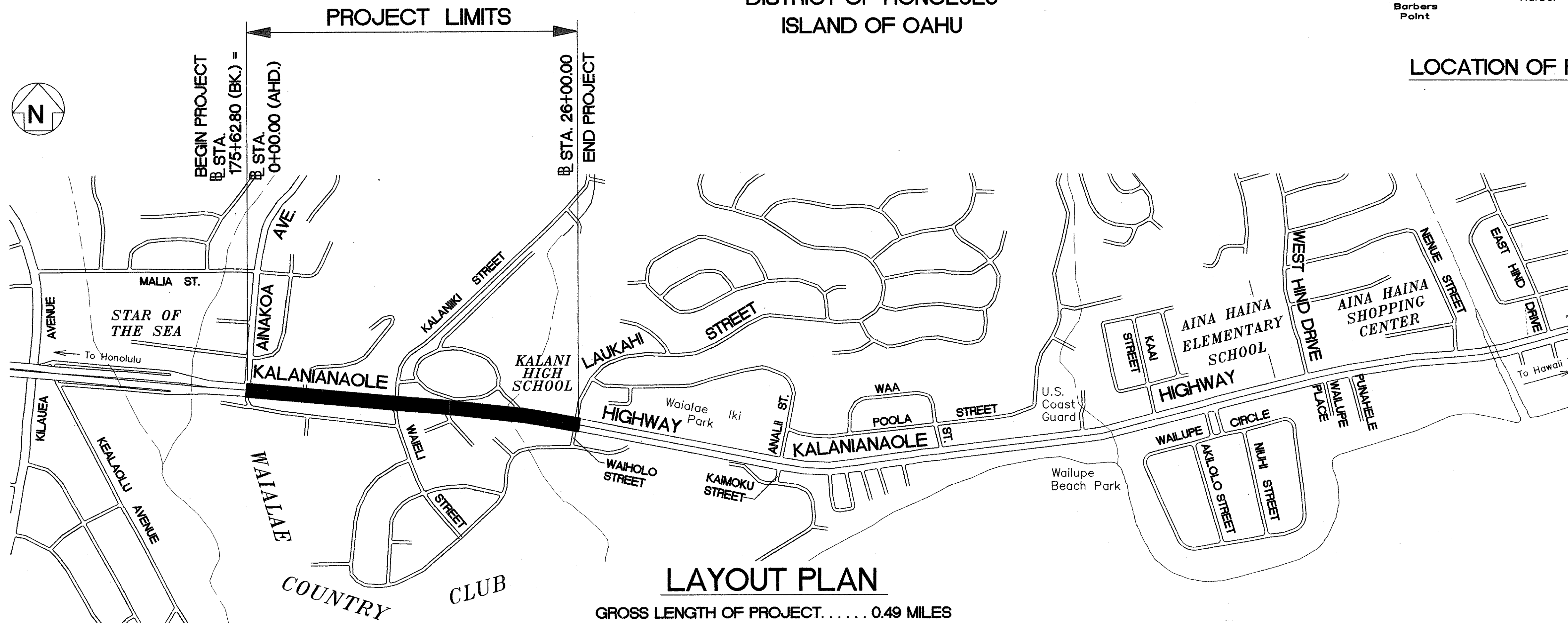
*[Signature]* 7/13/99  
MANAGER AND CHIEF ENGINEER,  
BOARD OF WATER SUPPLY  
CITY AND COUNTY OF HONOLULU

*[Signature]* 7/8/99  
DIRECTOR,  
DEPARTMENT OF PLANNING  
AND PERMITTING  
CITY AND COUNTY OF HONOLULU  
(FOR EFFECT ON CITY SEWERS ONLY)

DEPARTMENT OF TRANSPORTATION  
STATE OF HAWAII

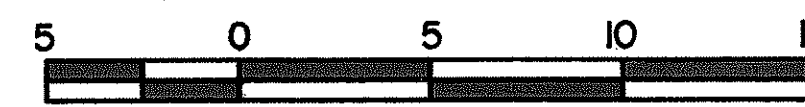
APPROVED:  
DIR. OF TRANSPORTATION DATE

ENGINEERING DESIGN GROUP  
DESIGNED BY  
E. LEE  
P.S. & E. BY  
942-4400  
MAY, 1999  
DATE  
PHONE



LAYOUT PLAN

GROSS LENGTH OF PROJECT..... 0.49 MILES  
NET LENGTH OF PROJECT..... 0.49 MILES



SCALE IN HUNDRED FEET