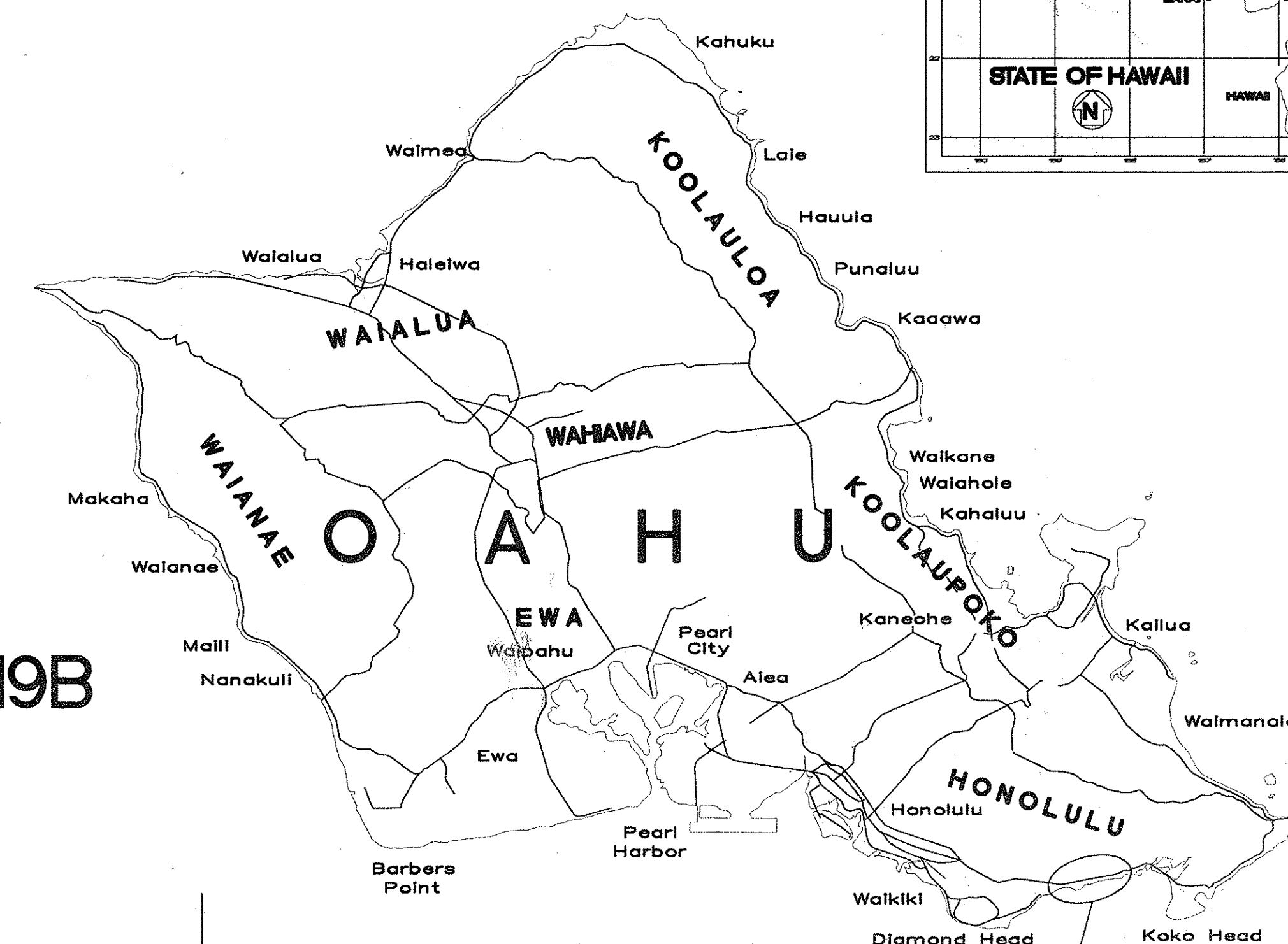
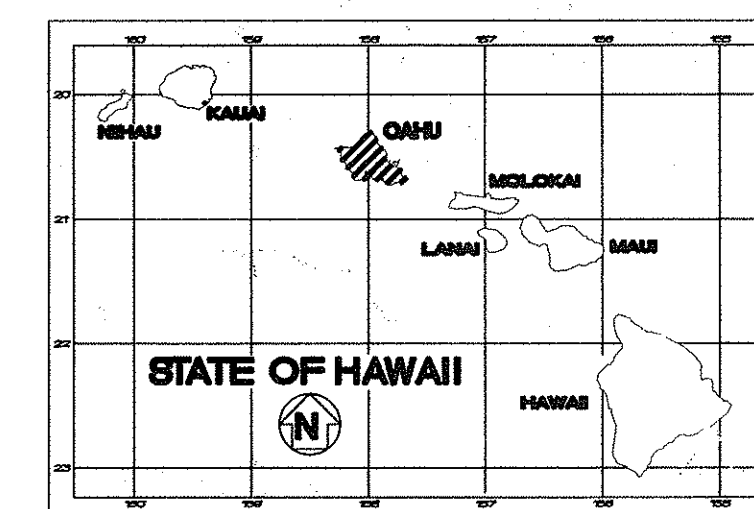



INDEX TO DRAWINGS	
WL SHT NO.	DESCRIPTION
1	TITLE SHEET
2	GENERAL NOTES
3	WATER NOTES, ABBREVIATIONS & LEGEND
4	WATER PLAN AND PROFILE
5	WATER PLAN AND PROFILE
6	WATER PLAN AND PROFILE
7	WATER PLAN AND PROFILE
8	WATER PLAN AND PROFILE
9	WATER PLAN AND PROFILE
10	WATER PLAN AND PROFILE
11	WATER PLAN AND PROFILE
12	WATER PLAN AND PROFILE
13	WATER PLAN AND PROFILE
14	WATER PLAN AND PROFILE
15	WATER PROFILES
16	WATER PROFILES
17	SCHEMATICS
18	SCHEMATICS
19	MISCELLANEOUS DETAILS

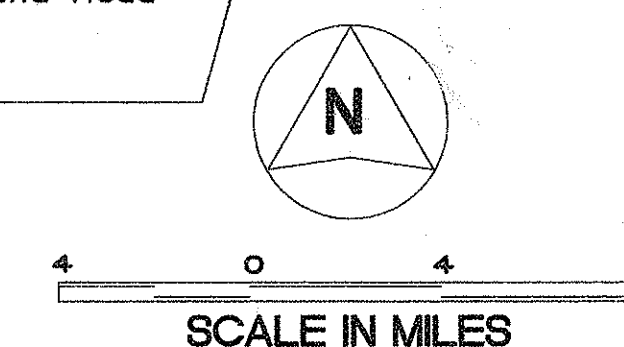
STATE OF HAWAII  
DEPARTMENT OF TRANSPORTATION  
HIGHWAYS DIVISION  
HONOLULU, HAWAII  
PLANS FOR  
KALANIANA'OLE HIGHWAY  
16-INCH WATER MAIN  
LAUKAHI STREET TO WEST HIND DRIVE  
TMK: 3-5-21, 22, 23, 42, 45, 46 AND 58  
TMK: 3-6-01, 09 AND 11  
BOARD OF WATER SUPPLY JOB NO. 00-19B  
CITY AND COUNTY OF HONOLULU

DISTRICT OF HONOLULU  
ISLAND OF OAHU

FED. ROAD DIST. NO.	STATE	PROJ. NO.	FISCAL YEAR	SHEET NO.	TOTAL SHEETS
OAHU	HAW.	00-19B	2000	C086S-1	89



LOCATION OF PROJECT



MILE POST 17.97 TO MILE POST 17.17

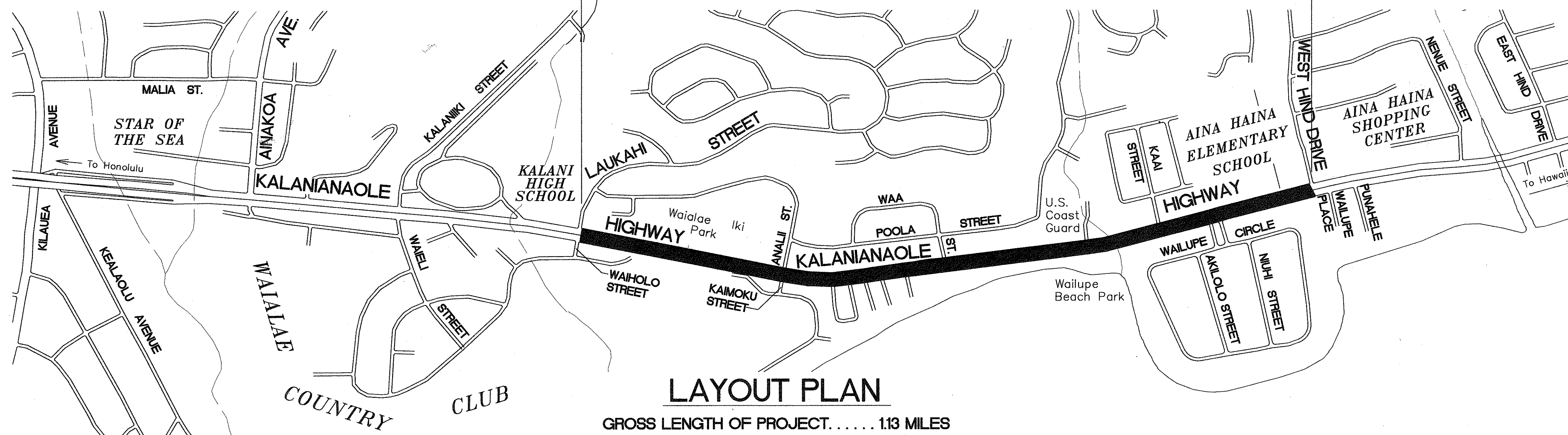

APPROVED:

MANAGER AND CHIEF ENGINEER,  
BOARD OF WATER SUPPLY  
CITY AND COUNTY OF HONOLULU

DATE


DIRECTOR,  
DEPARTMENT OF PLANNING  
AND PERMITTING  
CITY AND COUNTY OF HONOLULU  
(FOR EFFECT ON CITY SEWERS AND  
CONSTRUCTION WITHIN CITY R/W ONLY)

DATE



LAYOUT PLAN

GROSS LENGTH OF PROJECT..... 1.13 MILES  
NET LENGTH OF PROJECT..... 1.13 MILES



SCALE IN THOUSAND FEET

ENGINEERING DESIGN GROUP  
DESIGNED BY  
E. LEE  
P.S. & E. BY  
942-4400  
MAY 2000  
DATE  
PHONE