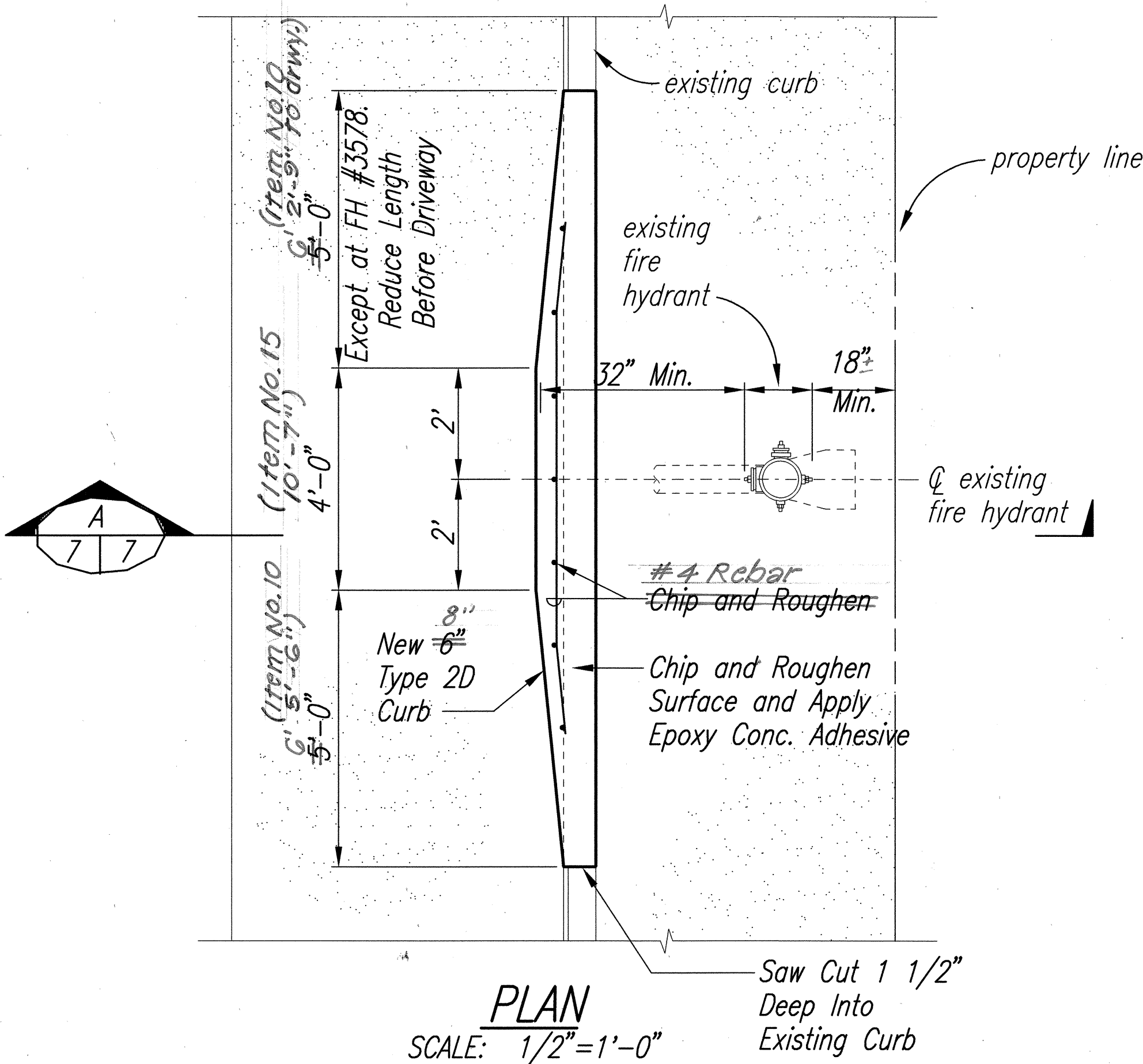
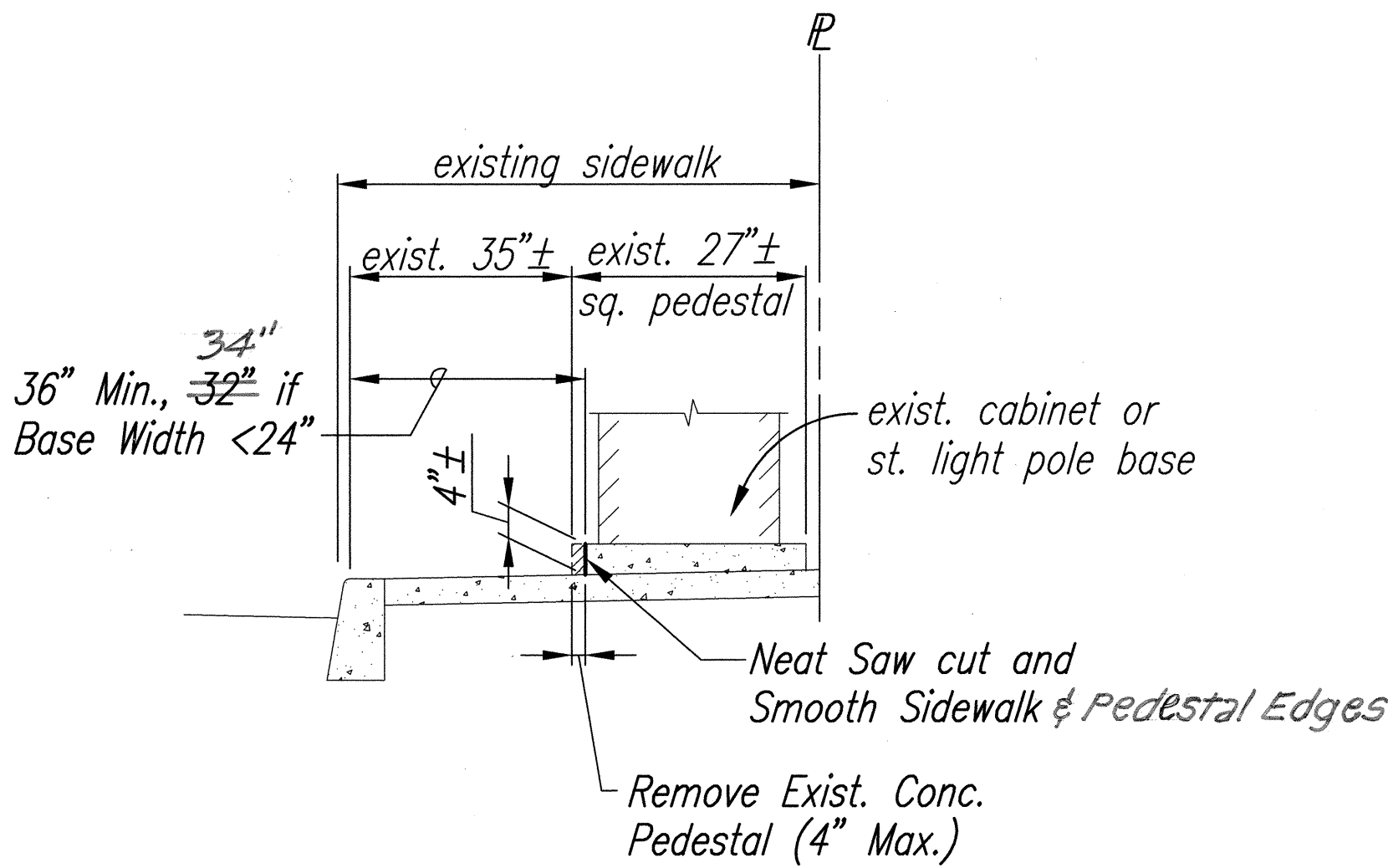
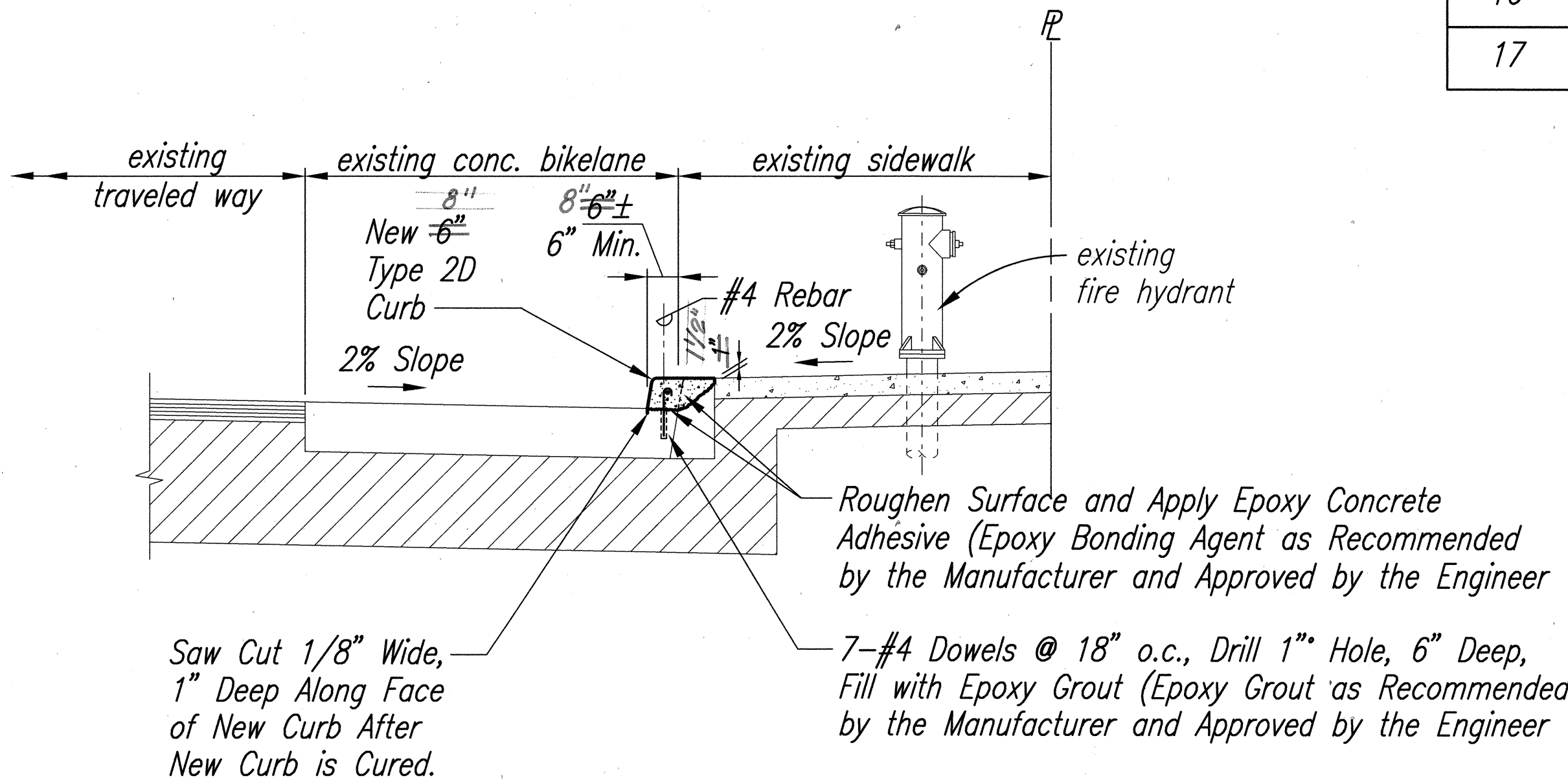


FED. ROAD DIST. NO.	STATE	PROJ. NO.	FISCAL YEAR	SHEET NO.	TOTAL SHEETS
HAWAII	HAW.	72C-02-98	1997	7	8




FIRE HYDRANT SCHEDULE					
Item No.	FH #	Existing Distance From Face of Curb to F.H. Flange (Inches)	Station (Approx.)	Kalaniana'ole Hwy. Street Address	Comments/Additional Information
1	7405	31 41	150+48 Rt.	5549/5555	Sidewalk Modification
2	1689	28.5 38.5	153+40 Rt.	5577	Sidewalk Modification
3	1690	29.5 39.5	157+15 Rt.	5615	Sidewalk Modification
4	7406	27.5 3.8	159+65 Rt.	5625	Sidewalk Modification
5	1691	26.5 37	162+88 Rt.	5647	Sidewalk Modification
6	1692	28 38	166+57 Rt.	5683	Sidewalk Modification
7	7408	29 40.5	169+48 Rt.	5699/5705	Sidewalk Modification
8	1693	28 39	172+88 Rt.	5731	Sidewalk Modification
9	7488	34 43.5	231+68 Rt.	Near Kawaihae St.	Sidewalk Modification
10	37578	23 33	169+05 Lt.	5688	Relocate Fire Hydrant & Sidewalk Modification
11	3580	24 33.5	158+73 Lt.	5602/5612	Relocate Fire Hydrant & Sidewalk Modification
12	3581	27 36.5	154+50 Lt.	5580/5588	Relocate Fire Hydrant & Sidewalk Modification
13	-	31 37.5	191+30 Rt.	5881 (Near Paiko Dr.)	Concrete Pedestal Modification
14	3579	30 43	163+90 Lt.	5662	Sidewalk Modification
15	-	29 42	173+08 Lt.	Niu Valley Shopping	Sidewalk Modification
16	1687	30 42	140+25 Rt.	Kawaikui Park	Sidewalk Modification
17	-	31 34	143+10 Rt.	Puu Ikena	Concrete Pedestal Modification



Chief, Planning and Engineering Division,
Board of Water Supply,
City and County of Honolulu

Date



THIS WORK WAS PREPARED BY ME OR UNDER MY SUPERVISION.

Paul Price

STATE OF HAWAII

DEPARTMENT OF TRANSPORTATION

HIGHWAYS DIVISION

SIDEWALK MODIFICATION DETAIL

KALANIANA'OLE HIGHWAY

SIDEWALK MODIFICATION & F.H. RELOCATION

West Hind Drive to Keahole Street

Project No. 72C-02-98

Scale: As Shown Date: June, 1997

SHEET No. 1 OF 1 SHEETS

7

SURVEY PLOTTED BY	DATE
DRAWN BY	
TRACED BY	
DESIGNED BY	
QUANTITIES BY	
CHECKED BY	
ORIGINAL PLAN	
NOTE BOOK	
No.	

"AS-BUILT"