

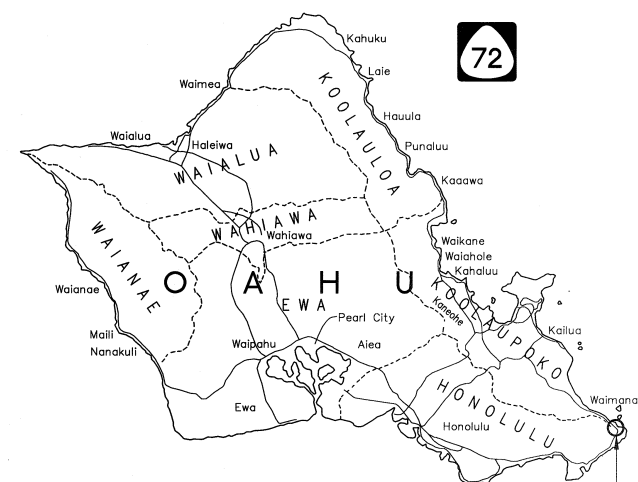

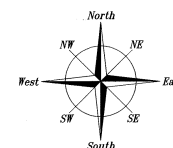
INDEX TO DRAWINGS	
SHEET NO.	DESCRIPTION
1	TITLE SHEET
2	STANDARD PLANS SUMMARY
3-4	CONSTRUCTION NOTES
5-6	WATER POLLUTION AND EROSION CONTROL NOTES
7	LEGEND
8	GENERAL LAYOUT PLAN
9	GEOTECHNICAL NOTES
10	SITE PLAN
11	LAYOUT PLAN
12	TYPICAL SECTIONS
13	DRAPED WIRE MESH
14	WIRE MESH DETAILS
15	WIRE ROPE DETAILS
16-17	CROSS SECTIONS
18-23	TRAFFIC CONTROL PLANS

STATE OF HAWAII
DEPARTMENT OF TRANSPORTATION
HIGHWAYS DIVISION
HONOLULU, HAWAII

PLANS FOR
KALANIANA'OLE HIGHWAY
ROCK SCALING AT MAKAPUU
PROJECT NO. 72B-02-02

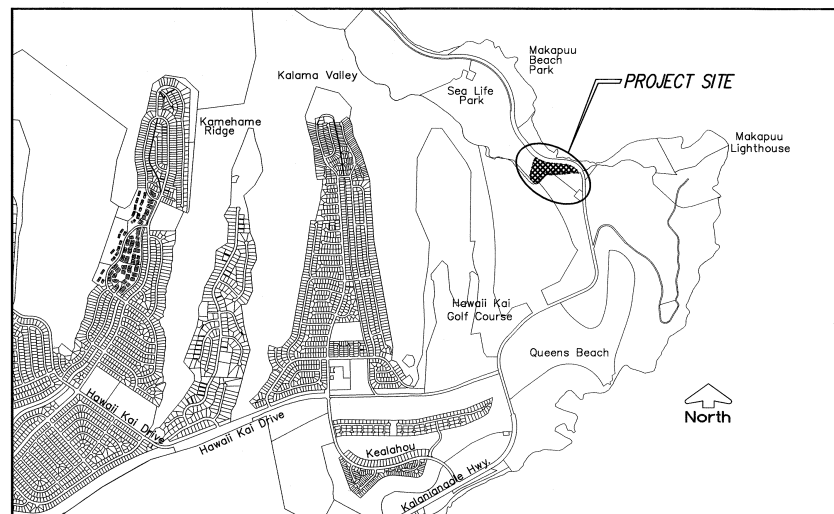
DISTRICT OF KOOLAUPOKO
ISLAND OF OAHU

FED. ROAD DIS. NO.	STATE	PROJ. NO.	FISCAL YEAR	SHEET NO.	TOTAL SHEETS
HAWAII	HAW.	72B-02-02	2002	1	23



4 0 4 8
SCALE IN MILES
MILE POST 8.1 TO MILE POST 8.4

LOCATION
OF
PROJECT



LAYOUT PLAN

GROSS LENGTH OF PROJECT - 900 FEET

2 1 0 1 2 3
SCALE IN THOUSAND FEET

DESIGNED BY	DATE
CHECKED BY	
APPROVED BY	
DESIGNED BY	
CHECKED BY	
APPROVED BY	

APRIL 2002 DATE
882-7750 PHONE
HENRY KENNEDY P. S. & E. BY
DESIGN BY

DEPARTMENT OF TRANSPORTATION STATE OF HAWAII
APPROVED:
<i>Debra M. Jones</i> 5/2/02 DIR. OF TRANSPORTATION DATE