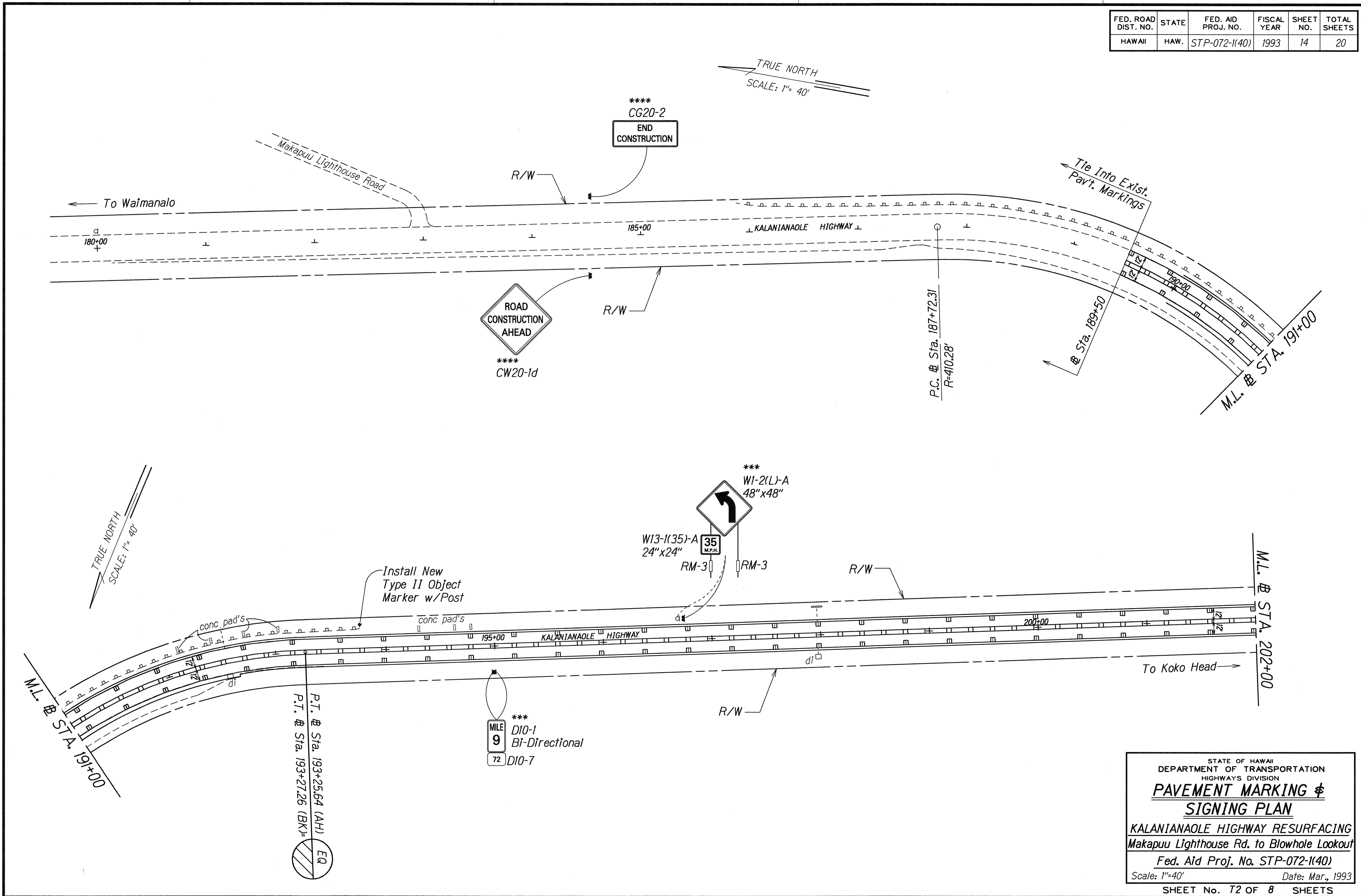


FED. ROAD DIST. NO.	STATE	FED. AID PROJ. NO.	FISCAL YEAR	SHEET NO.	TOTAL SHEETS
HAWAII	HAW.	STP-072-1(40)	1993	14	20



SURVEY PLOTTED BY	DATE
DRAWN BY	
DESIGNED BY	
QUANTITIES BY	
CHECKED BY	
ORIGINAL PLAN	
NOTE BOOK	
DATE	
NO.	

STATE OF HAWAII  
DEPARTMENT OF TRANSPORTATION  
HIGHWAYS DIVISION

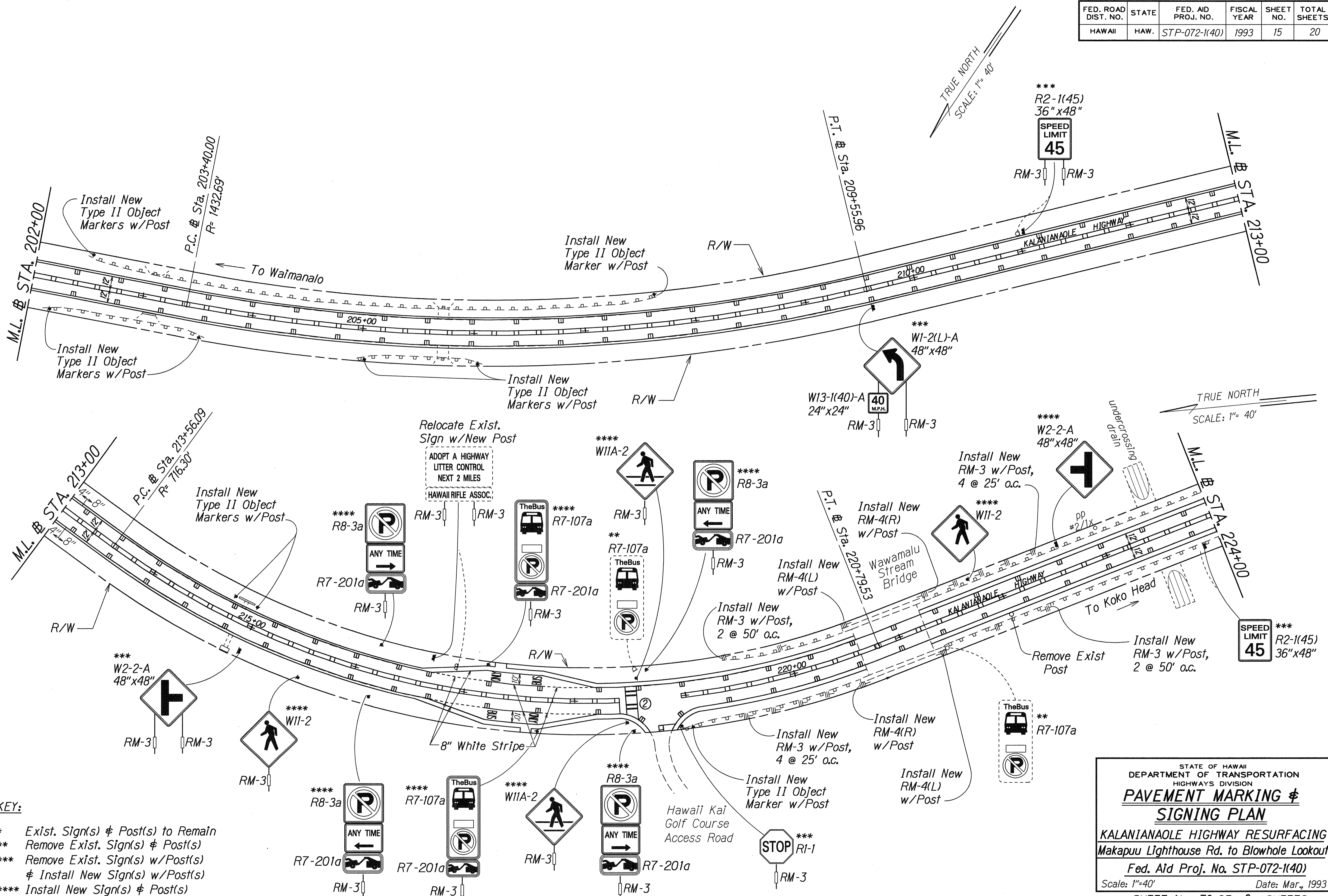
**PAVEMENT MARKING &  
SIGNING PLAN**

KALANIANA'OLE HIGHWAY RESURFACING  
Makapuu Lighthouse Rd. to Blowhole Lookout  
Fed. Aid Proj. No. STP-072-1(40)

Scale: 1"=40'      Date: Mar., 1993

SHEET No. 14 OF 8 SHEETS

FED. ROAD DIST. NO.	STATE	FED. AID PROJ. NO.	FISCAL YEAR	SHEET NO.	TOTAL SHEETS
HAWAII	HAW.	STP-072-1(40)	1993	15	20



- KEY:**
- \* Exist. Sign(s) & Post(s) to Remain
  - \*\* Remove Exist. Sign(s) & Post(s)
  - \*\*\* Remove Exist. Sign(s) w/Post(s) & Install New Sign(s) w/Post(s)
  - \*\*\*\* Install New Sign(s) & Post(s)

DATE	_____
SURVEY PLOTTED BY	_____
DRAWN BY	_____
DESIGNED BY	_____
NOTE BOOK	_____
QUANTITIES BY	_____
CHECKED BY	_____
No.	_____

STATE OF HAWAII  
DEPARTMENT OF TRANSPORTATION  
HIGHWAYS DIVISION

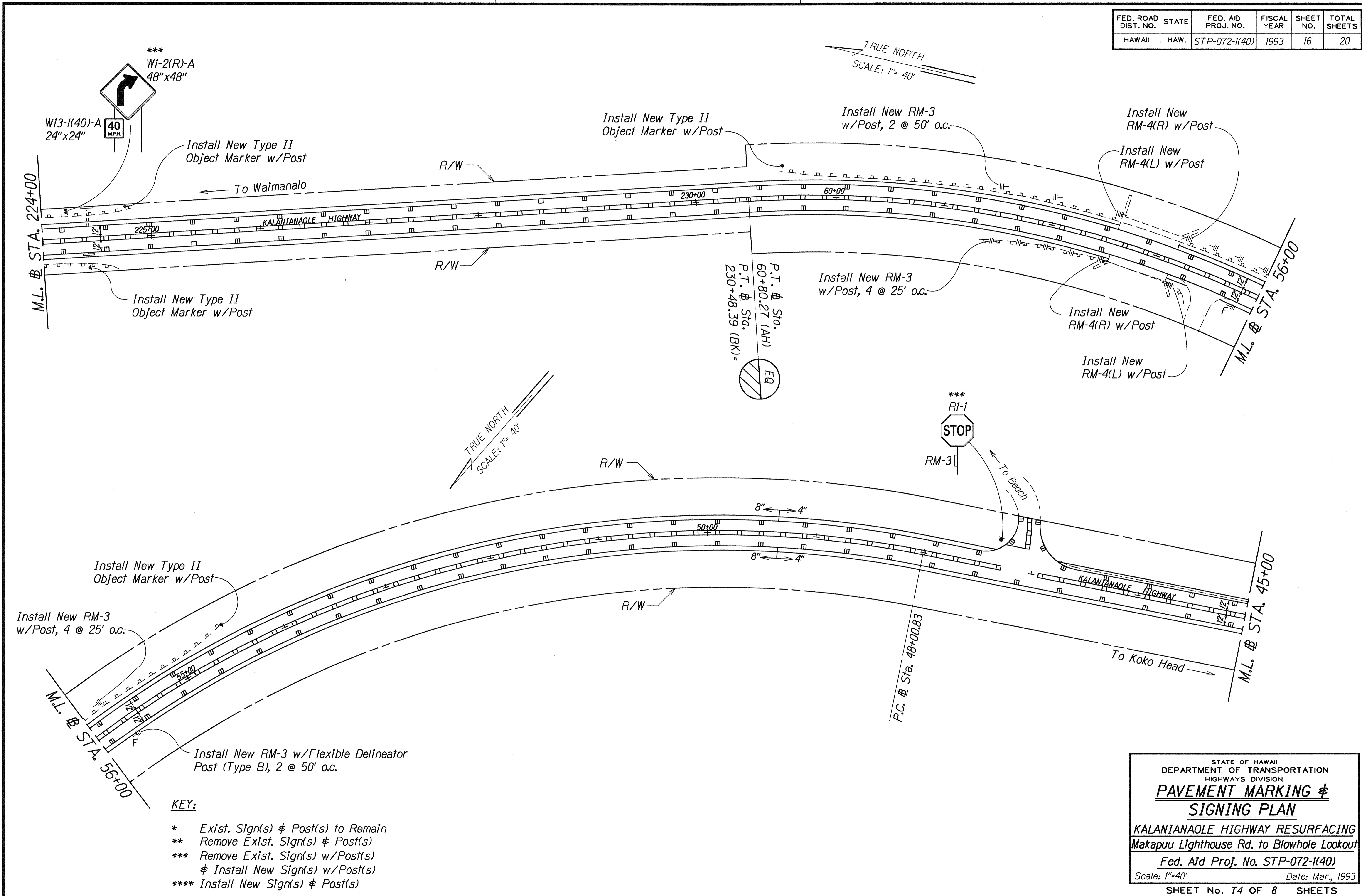
**PAVEMENT MARKING &  
SIGNING PLAN**

KALANIANA'OLE HIGHWAY RESURFACING  
Makapuu Lighthouse Rd. to Blowhole Lookout  
Fed. Aid Proj. No. STP-072-1(40)

Scale: 1"=40'      Date: Mar., 1993

SHEET No. T3 OF 8 SHEETS

FED. ROAD DIST. NO.	STATE	FED. AID PROJ. NO.	FISCAL YEAR	SHEET NO.	TOTAL SHEETS
HAWAII	HAW.	STP-072-1(40)	1993	16	20



SURVEY PLOTTED BY	DATE
DRAWN BY	
DESIGNED BY	
NOTE BOOK	
QUANTITIES BY	
CHECKED BY	
ORIGINAL PLAN	
NOTE BOOK	
4/20/93/00/00	
N.	

- KEY:**
- \* Exist. Sign(s) & Post(s) to Remain
  - \*\* Remove Exist. Sign(s) & Post(s)
  - \*\*\* Remove Exist. Sign(s) w/Post(s) & Install New Sign(s) w/Post(s)
  - \*\*\*\* Install New Sign(s) & Post(s)

STATE OF HAWAII  
DEPARTMENT OF TRANSPORTATION  
HIGHWAYS DIVISION

**PAVEMENT MARKING &  
SIGNING PLAN**

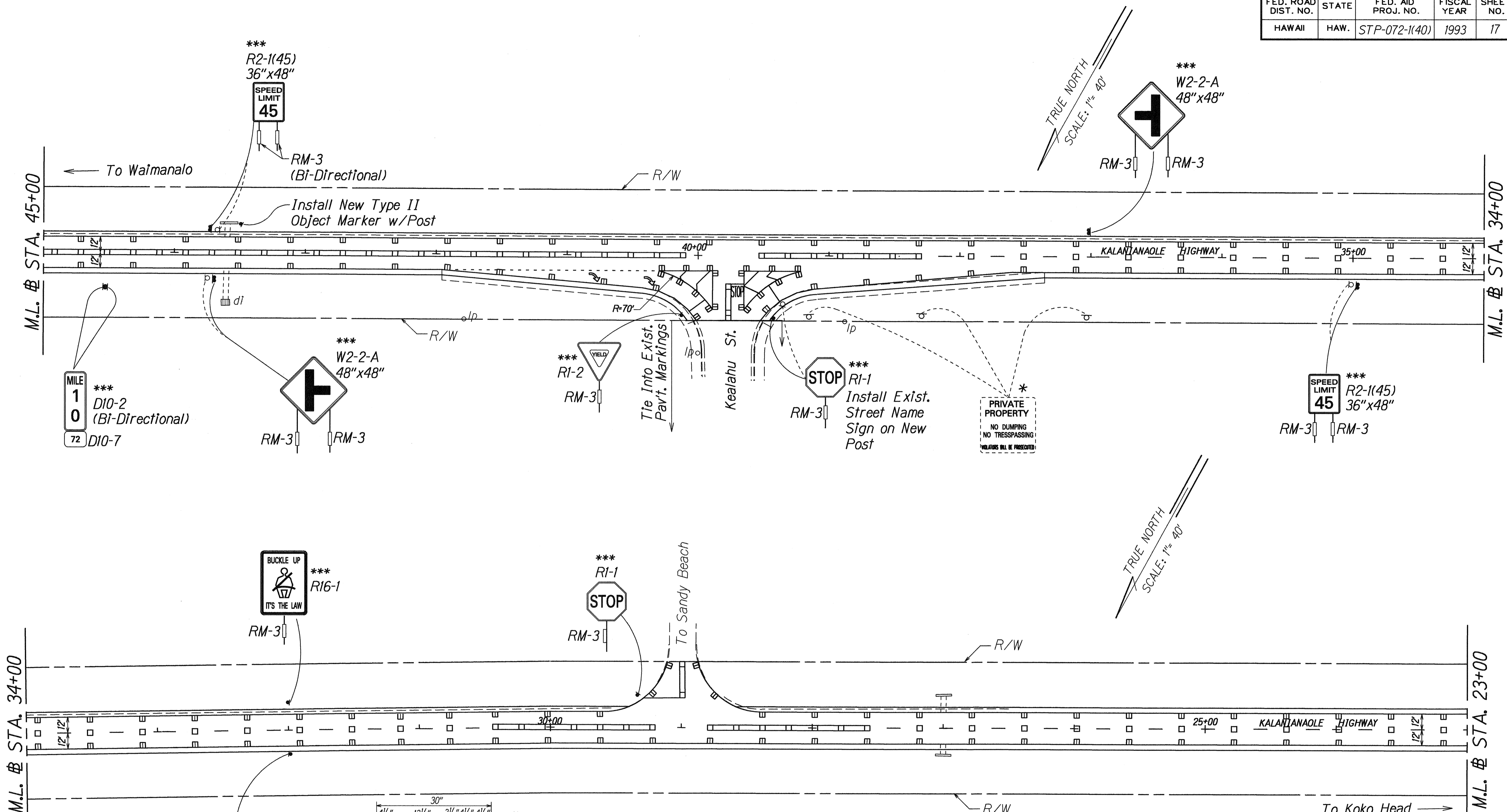
**KALANIANA'OLE HIGHWAY RESURFACING**  
Makapuu Lighthouse Rd. to Blowhole Lookout

Fed. Aid Proj. No. STP-072-1(40)

Scale: 1"=40' Date: Mar., 1993


SHEET No. T4 OF 8 SHEETS

FED. ROAD DIST. NO.	STATE	FED. AID PROJ. NO.	FISCAL YEAR	SHEET NO.	TOTAL SHEETS
HAWAII	HAW.	STP-072-1(40)	1993	17	20



SURVEY PLOTTED BY	DATE
DRAWN BY	
CHECKED BY	
NOTE BOOK	
QUANTITIES BY	
CHECKED BY	
N.	

- KEY:**
- \* Exist. Sign(s) & Post(s) to Remain
  - \*\* Remove Exist. Sign(s) & Post(s)
  - \*\*\* Remove Exist. Sign(s) w/Post(s) & Install New Sign(s) w/Post(s)
  - \*\*\*\* Install New Sign(s) & Post(s)



STATE OF HAWAII  
DEPARTMENT OF TRANSPORTATION  
HIGHWAYS DIVISION

**PAVEMENT MARKING &  
SIGNING PLAN**

KALANIANA'OLE HIGHWAY RESURFACING  
Makapuu Lighthouse Rd. to Blowhole Lookout

Fed. Aid Proj. No. STP-072-1(40)

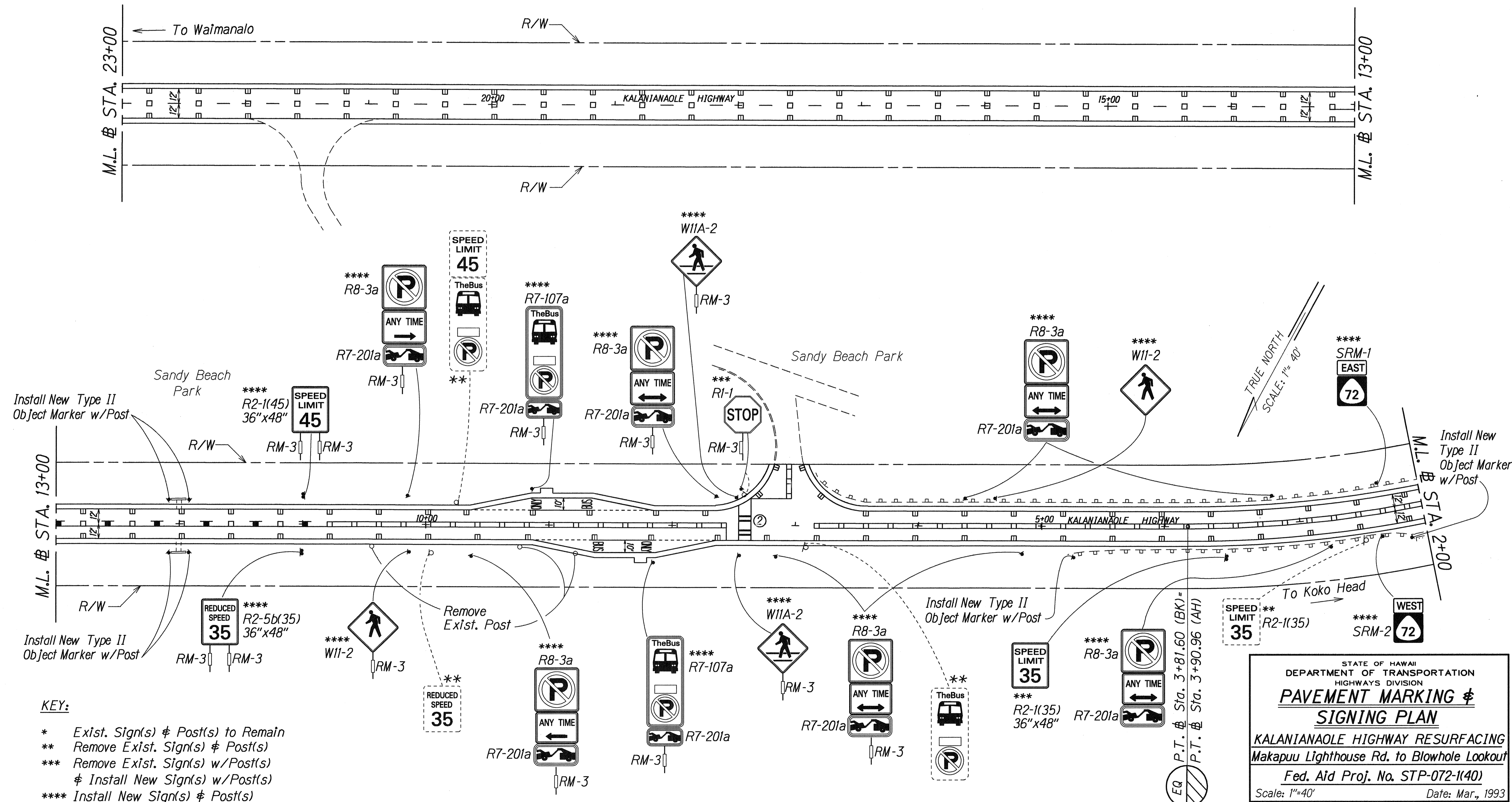
Scale: 1"=40' Date: Mar., 1993

SHEET No. 15 OF 8 SHEETS

FED. ROAD DIST. NO.	STATE	FED. AID PROJ. NO.	FISCAL YEAR	SHEET NO.	TOTAL SHEETS
HAWAII	HAW.	STP-072-1(40)	1993	18	20

TRUE NORTH  
SCALE: 1"= 40'

Sandy Beach Park



Install New Type II Object Marker w/Post

Install New Type II Object Marker w/Post

Install New Type II Object Marker w/Post

Install New Type II Object Marker w/Post

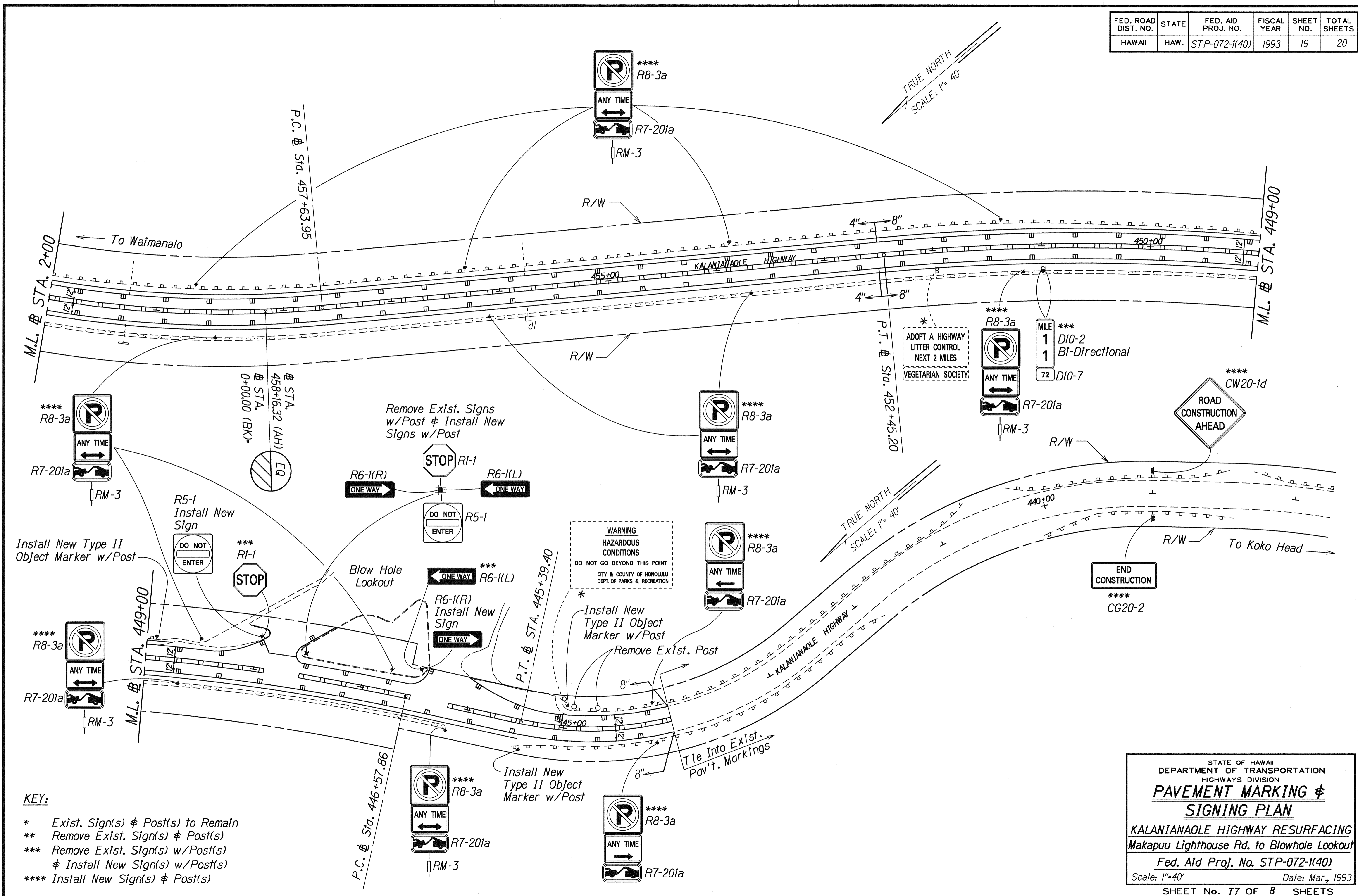
**KEY:**

- \* Exist. Sign(s) & Post(s) to Remain
- \*\* Remove Exist. Sign(s) & Post(s)
- \*\*\* Remove Exist. Sign(s) w/Post(s) & Install New Sign(s) w/Post(s)
- \*\*\*\* Install New Sign(s) & Post(s)

SURVEY PLOTTED BY	DATE
DRAWN BY	
DESIGNED BY	
NOTE BOOK NO.	
QUANTITIES BY	
CHECKED BY	

STATE OF HAWAII  
DEPARTMENT OF TRANSPORTATION  
HIGHWAYS DIVISION  
**PAVEMENT MARKING & SIGNING PLAN**  
KALANIANA'OLE HIGHWAY RESURFACING  
Makapuu Lighthouse Rd. to Blowhole Lookout  
Fed. Aid Proj. No. STP-072-1(40)  
Scale: 1"=40' Date: Mar., 1993

FED. ROAD DIST. NO.	STATE	FED. AID PROJ. NO.	FISCAL YEAR	SHEET NO.	TOTAL SHEETS
HAWAII	HAW.	STP-072-1(40)	1993	19	20



- KEY:**
- \* Exist. Sign(s) & Post(s) to Remain
  - \*\* Remove Exist. Sign(s) & Post(s)
  - \*\*\* Remove Exist. Sign(s) w/Post(s) & Install New Sign(s) w/Post(s)
  - \*\*\*\* Install New Sign(s) & Post(s)

SURVEY PLOTTED BY	DATE
DRAWN BY	
CHECKED BY	
NOTE BOOK	
QUANTITIES BY	
CHECKED BY	

STATE OF HAWAII  
DEPARTMENT OF TRANSPORTATION  
HIGHWAYS DIVISION

**PAVEMENT MARKING & SIGNING PLAN**

**KALANIANA'OLE HIGHWAY RESURFACING**  
Makapu Lighthouse Rd. to Blowhole Lookout

Fed. Aid Proj. No. STP-072-1(40)

Scale: 1"=40' Date: Mar., 1993

SHEET No. 17 OF 8 SHEETS