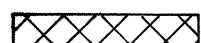


FED. ROAD DIST. NO.	STATE	FED. AID PROJ. NO.	FISCAL YEAR	SHEET NO.	TOTAL SHEETS
HAWAII	HAW.	F-072-1(34)-A	1990	10	186

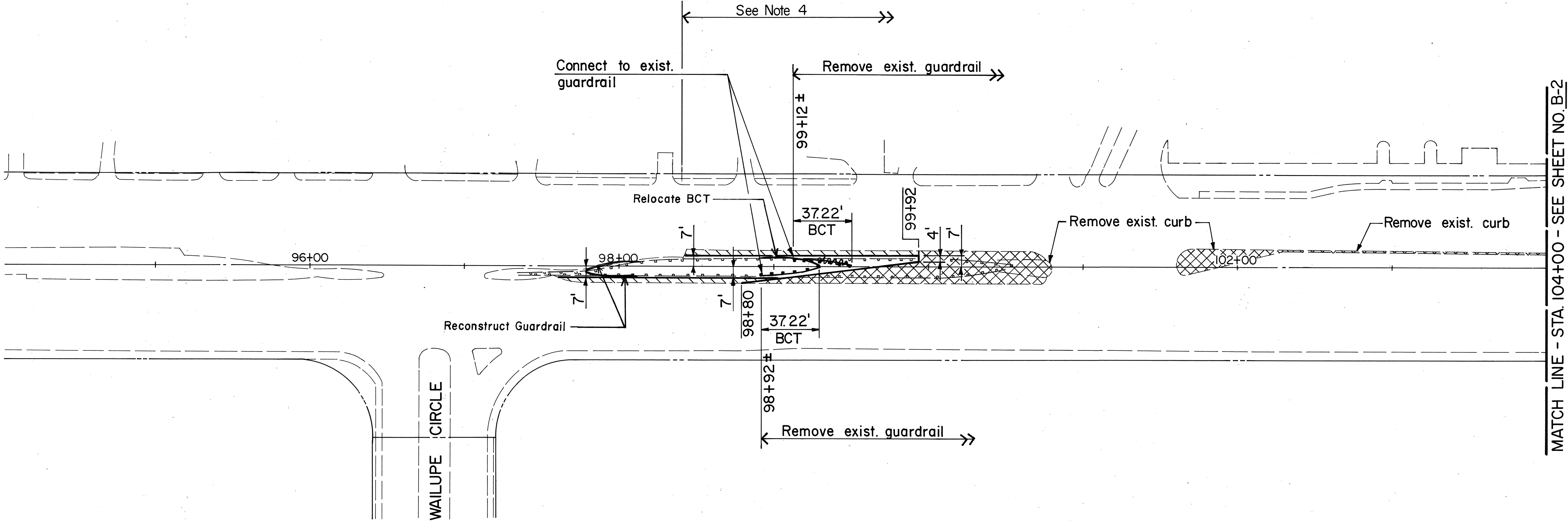
LEGEND

-  Detour Pavement
-  Permanent Pavement Structure

ABBREVIATION

- AC Asphalt Concrete
- ACB Asphalt Concrete Base
- Aggr. Aggregate
- BCT Breakaway Cable Terminal
- Pavt. Pavement


TRUE NORTH
Scale: 1" = 40'



NOTES

- See Sheet No. B-2 for Typical Section.
- Trees in conflict with proposed detour construction shall be transplanted as shown on Landscaping Plans prior to beginning of excavation work.
- See Signing and Pavement Markings plans (Traffic Pattern A) for placing of Portable Concrete Guardrails.
- Construct permanent sidewalks, curbs, gutters, bikelane, pavement transitions, drainage, utilities and street lighting system on Mauka side from Sta. 98+40 to Sta. 104+65. See Plans for Details.

ORIGINAL PLAN	SURVEY PLOTTED BY	DATE
NOTE BOOK	DRAWN BY	
No.	DESIGNED BY	
	CHECKED BY	

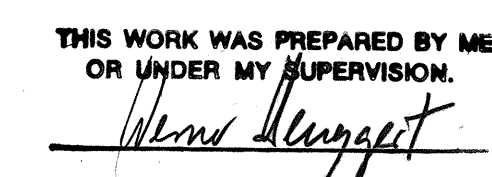


THIS WORK WAS PREPARED BY ME
OR UNDER MY SUPERVISION.
Werner Bruggen

STATE OF HAWAII
DEPARTMENT OF TRANSPORTATION
HIGHWAYS DIVISION

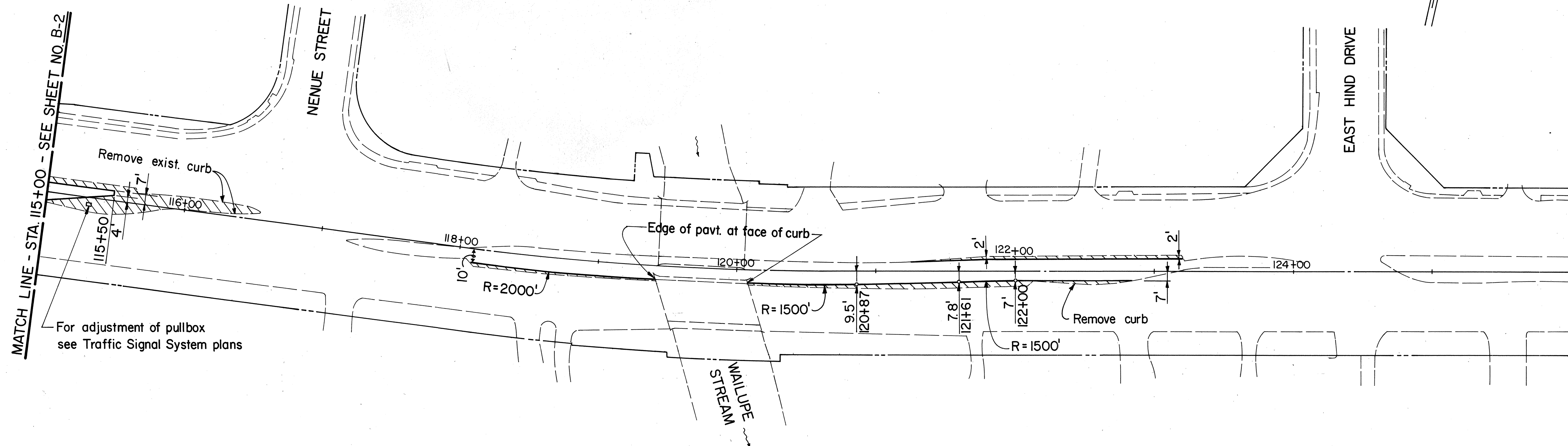
PHASE I DETOUR CONSTRUCTION
B STA. 94+00± TO 104+00
KALANIANAʻOLE HIGHWAY
Wailupe Circle to East Hind Drive
FA Project No. F-072-1(34)-A
SCALE: 1" = 40' DATE: JUNE 30, 1990
SHEET No. B-1 OF 3 SHEETS

TRUE NORTH
Scale: 1" = 40'




SHEET No. B-2 OF 3 SHEETS

FED. ROAD DIST. NO.	STATE	FED. AID PROJ. NO.	FISCAL YEAR	SHEET NO.	TOTAL SHEETS
HAWAII	HAW.	F-072-1(34)-A	1990	12	186



ORIGINAL PLAN	SURVEY PLOTTED BY	DATE
NOTE BOOK	DRAWN BY	
No.	DESIGNED BY	
	CHECKED BY	



THIS WORK WAS PREPARED BY ME
OR UNDER MY SUPERVISION.
Werner Beugnot

STATE OF HAWAII
DEPARTMENT OF TRANSPORTATION
HIGHWAYS DIVISION

PHASE I DETOUR CONSTRUCTION

STA 115+00 TO 126+00 ±

KALANIANA'OLE HIGHWAY
Wailupe Circle to East Hind Drive
FA Project No. F-072-1(34)-A
SCALE: 1" = 40' DATE: JUNE 30, 1990

SHEET No. B-3 OF 3 SHEETS