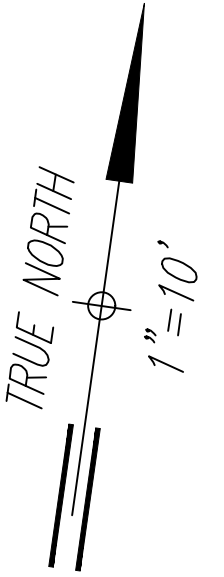
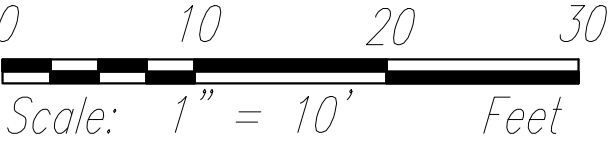


| FED. ROAD DIST. NO. | STATE | PROJ. NO. | FISCAL YEAR | SHEET NO. | TOTAL SHEETS |
|---------------------|-------|-----------|-------------|-----------|--------------|
| HAWAII | HAW. | 72C-01-19 | 2019 | 9 | 48 |



- NOTES:
1. See Traffic Signal Foundation Details for Traffic Pole Information.
 2. See Curb and Gutter Details for new Curb and Gutter information.
 3. See Median Plan for new Median, Striping, and End Treatment details.
 4. See Beam Guardrail Transition for Thrie-Beam into W-Beam transition details.
 5. Limits of Sidewalk and Gutter Demolition based on Electrical Distribution Plan Limits. For additional information, see Electrical Plans.

- LEGEND
- Concrete Removal/Limits
 - Pavement Removal/Limits
 - Remove Exist. Guardrail
 - Remove Exist. Striping



STATE OF HAWAII
DEPARTMENT OF TRANSPORTATION
HIGHWAYS DIVISION

DEMOLITION PLANS
KALANIANA'OLE HIGHWAY
TRAFFIC SIGNAL INSTALLATION AT WAA ST.
Project No. 72C-01-19

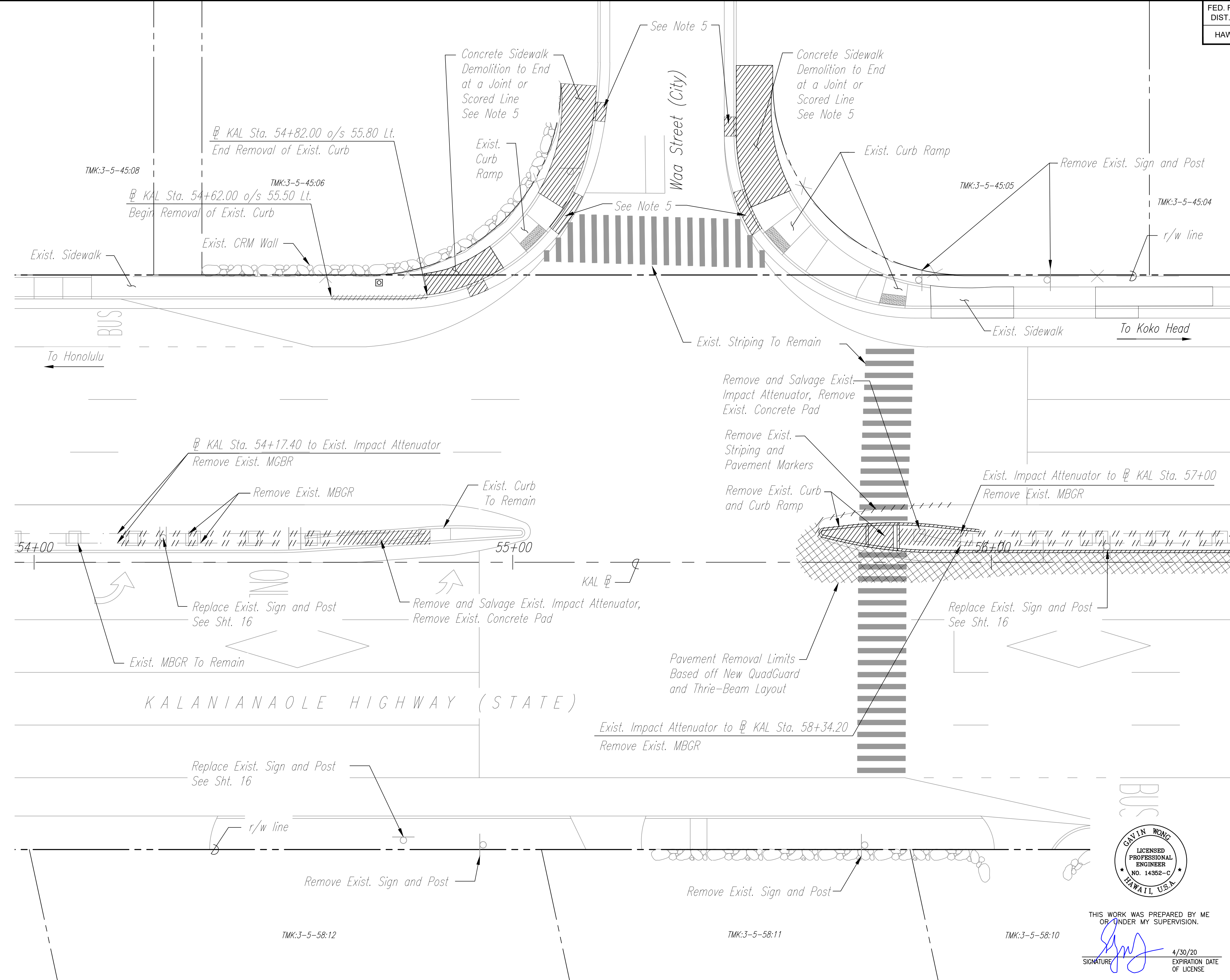
Scale 1"=10' Date: November 2019

SHEET No. 1 OF 2 SHEETS



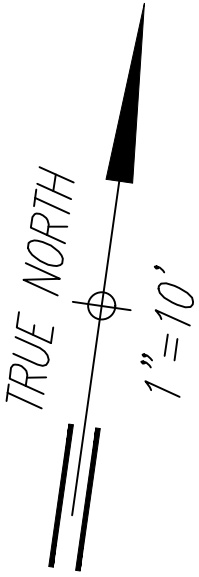
THIS WORK WAS PREPARED BY ME OR UNDER MY SUPERVISION.

SIGNATURE: *[Signature]* 4/30/20 EXPIRATION DATE OF LICENSE



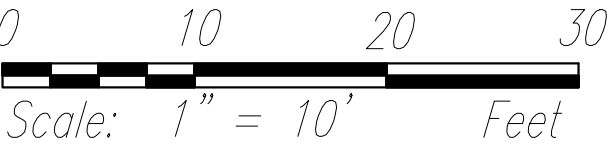
| | | |
|---------------|-------------------|------|
| ORIGINAL PLAN | SURVEY PLOTTED BY | DATE |
| NOTE BOOK | DRAWN BY | |
| | TRACED BY | |
| | DESIGNED BY | |
| | QUANTITIES BY | |
| | CHECKED BY | |

| FED. ROAD DIST. NO. | STATE | PROJ. NO. | FISCAL YEAR | SHEET NO. | TOTAL SHEETS |
|---------------------|-------|-----------|-------------|-----------|--------------|
| HAWAII | HAW. | 72C-01-19 | 2019 | 10 | 48 |



- NOTES:
- See Traffic Signal Foundation Details for Traffic Pole Information.
 - See Curb and Gutter Details for new Curb and Gutter information.
 - See Median Plan for new Median, Striping, and End Treatment details.
 - See Beam Guardrail Transition for Thrie-Beam into W-Beam transition details.

- LEGEND
- Concrete Removal/Limits
 - Pavement Removal/Limits
 - Remove Exist. Guardrail



THIS WORK WAS PREPARED BY ME
OR UNDER MY SUPERVISION.

SIGNATURE:

EXPIRATION DATE OF LICENSE: 4/30/20

STATE OF HAWAII
DEPARTMENT OF TRANSPORTATION
HIGHWAYS DIVISION

DEMOLITION PLANS
KALANIANA'OLE HIGHWAY
TRAFFIC SIGNAL INSTALLATION AT WAA ST.
Project No. 72C-01-19

Scale 1"=10' Date: November 2019

SHEET No. 2 OF 2 SHEETS

M.L. @ STA. 56+50

TMK:3-5-45:04

TMK:3-5-45:02

TMK:3-5-45:01

TMK:3-5-46:01

r/w line

Exist. Sidewalk

KALANIANA'OLE HIGHWAY (STATE)

To Honolulu

To Koko Head

KAL Sta. 57+00
End Removal of Exist. MBGR

KAL Sta. 58+06
End Removal of Exist. Curb
and Pavement

KAL Sta. 58+34.20
End Removal of Exist. MBGR

KAL

Exist. MBGR To Remain

r/w line

TMK:3-5-58:09

TMK:3-5-58:08

TMK:3-5-58:07

| | | |
|---------------|-------------------|------|
| ORIGINAL PLAN | SURVEY PLOTTED BY | DATE |
| NOTE BOOK | DRAWN BY | |
| No. | TRACED BY | |
| | DESIGNED BY | |
| | QUANTITIES BY | |
| | CHECKED BY | |