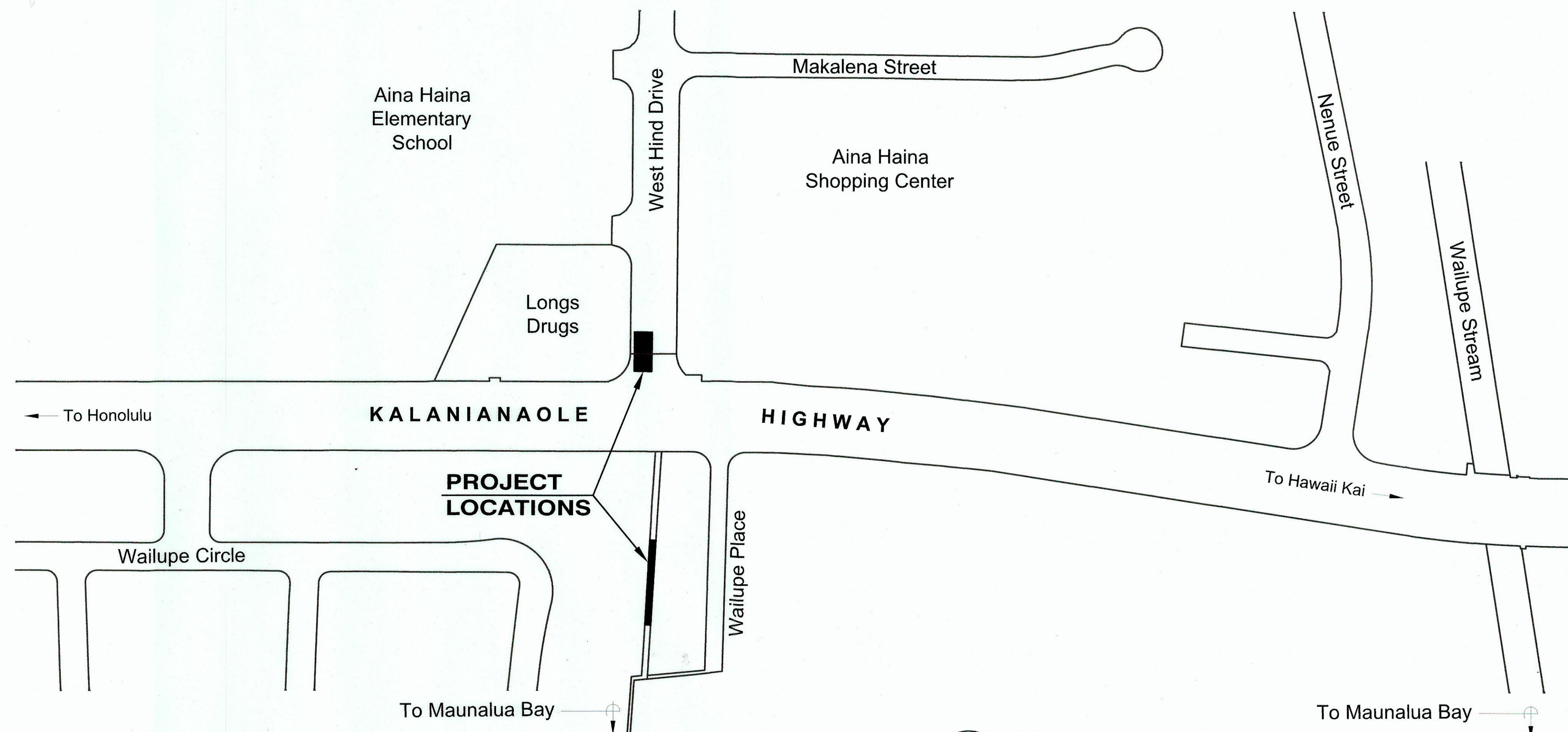


INDEX TO DRAWINGS	
SHEET NO.	DESCRIPTION
1	TITLE SHEET
2	STANDARD PLANS SUMMARY
3-4	GENERAL NOTES, LEGEND & ABBREVIATIONS
5-7	UTILITY NOTES
8-9	WATER POLLUTION & EROSION CONTROL NOTES
10	GENERAL SITE PLAN
11-12	DRAINAGE PLAN AND PROFILES
13	RECONSTRUCTION PLAN
14	TRAFFIC SIGNAL NOTES
15	TRAFFIC SIGNAL PLAN
16	TRAFFIC LOOP DETECTOR DETAILS
17	TRAFFIC CONTROL NOTES
18-19	TRAFFIC CONTROL PLANS
20	STRUCTURAL NOTES
21	CATCH BASIN DETAILS


STATE OF HAWAII
DEPARTMENT OF TRANSPORTATION
HIGHWAYS DIVISION
HONOLULU, HAWAII
"AS-BUILT"
PLANS FOR
**KALANIANA'OLE HIGHWAY
DRAINAGE IMPROVEMENTS**

VICINITY OF WAILUPE PLACE
PROJECT NO. 72C-01-13
DISTRICT OF HONOLULU
ISLAND OF OAHU

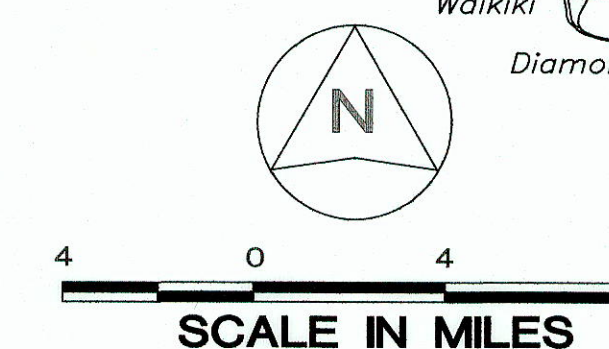
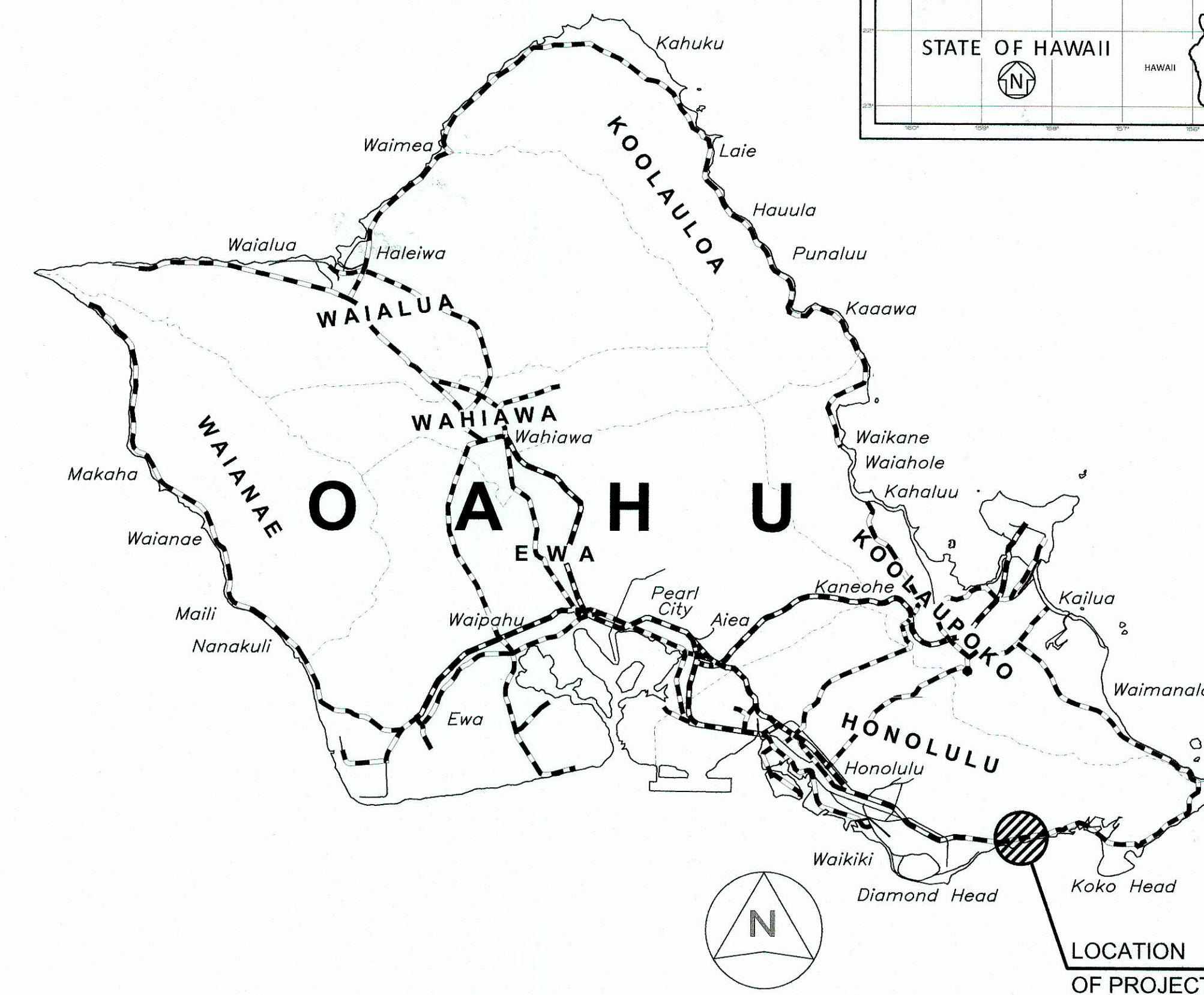
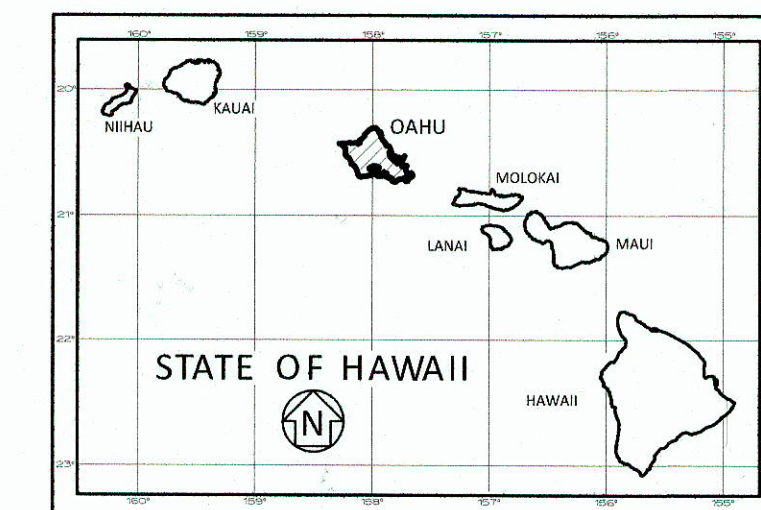
692-7561 NOVEMBER 2016
PHONE DATE
HWY-DH
MANAGED BY
AECOM
DESIGNED BY



LAYOUT PLAN
NOT TO SCALE



FED. ROAD DIST. NO.	STATE	PROJ. NO.	FISCAL YEAR	SHEET NO.	TOTAL SHEETS
HAWAII	HAW.	72C-01-13	2017	1	21



----- FEDERAL AID PROJECTS PREVIOUSLY CONSTRUCTED OR UNDER CONSTRUCTION

MILE POST 16.82 TO MILE POST 16.82

CHANGES MADE DURING CONSTRUCTION HAVE BEEN INCORPORATED ON THESE PLANS EXCEPT CHANGES IN THE ORIGINAL THEORETICAL QUANTITIES. FOR ACTUAL QUANTITIES, REFER TO PROJECT LEDGER AND/OR COMPUTATION BOOK.

Martin C. H. Luff 8/10/2018
RESIDENT ENGINEER DATE

DEPARTMENT OF TRANSPORTATION STATE OF HAWAII	
APPROVED:	
DIR. OF TRANSPORTATION	11-23-16 DATE